

# Weather Briefing

## Curaçao-Amsterdam

Generated On Thu Apr 09 18:05:05 GMT 2020

### Origination and Destination

Origination Hato (TNCC)

Sunrise Thu Apr 09 10:28:08 GMT 2020

Sunset Thu Apr 09 22:48:35 GMT 2020

METAR TNCC 091700Z 10015KT 9999 SCT021 30/23 Q1012  
NOSIG=

TAF TNCC 091715Z 0918/1018 11014KT 9999 SCT022=

Destination Schiphol (EHAM)

Sunrise Thu Apr 09 05:14:35 GMT 2020

Sunset Thu Apr 09 18:26:34 GMT 2020

METAR EHAM 091725Z 04008KT 010V070 CAVOK 15/08 Q1026  
NOSIG=

TAF EHAM 091710Z 0918/1024 03010KT CAVOK  
BECMG 0921/0924 07008KT  
BECMG 1020/1023 11006KT=

## En Route Alpha Reports

### Reina Beatrix Intl (TNCA)

METAR TNCA 091700Z 11018KT 9999 SCT025 31/23 Q1011 NOSIG=

TAF TNCA 091800Z 0918/1018 09020KT 9999 SCT022=

### Flamingo (TNCB)

METAR TNCB 091655Z 12013KT 070V170 9999 SCT017 BKN021 30/23 Q1012=

TAF TNCB 091709Z 0918/1024 09014KT 9999 SCT020=

### Luis Munoz Marin Intl (TJSJ)

TAF TJSJ 091740Z 0918/1018 04008KT P6SM VCSH FEW030 SCT050

FM092200 VRB05KT P6SM FEW030 SCT060

FM101400 06015KT P6SM FEW035 SCT050=

### Bermuda Intl (TXKF)

TAF TXKF 091730Z 0918/1018 22020KT 9999 VCSH SCT012 BKN035

TEMPO 0918/1009 9000 -SHRA SCT007 BKN012

PROB40 TEMPO 0919/1005 20025G35KT 3200 SHRA BKN008

PROB30 TEMPO 0920/1003 21030G40KT 1600 TSRA SCT004 BKN008CB=

### John F Kennedy Intl (KJFK)

TAF KJFK 091742Z 0918/1024 20020G28KT 5SM -SHRA SCT008 BKN015

TEMPO 0918/0920 25027G40KT 2SM TSRA OVC015CB

FM092000 28027G40KT P6SM SCT035 BKN050

FM092200 29028G39KT P6SM SCT060

FM100200 29022G30KT P6SM FEW060

FM101100 28028G36KT P6SM SCT060

FM101500 28028G40KT P6SM BKN070=

### Gander Intl (CYQX)

TAF CYQX 091738Z 0918/1018 27015KT P6SM SCT030 FM091900 24015KT

P6SM BKN030 FM100000 23012KT P6SM SCT030 FM100900 18008KT

P6SM FEW010 BKN120 OVC250 BECMG 1010/1012 12012KT FM101500

11025G40KT 2SM -SHSN SCT010 OVC020 PROB30 1016/1017 3SM -FZRA

-PL BR OVC008 FM101700 12030G45KT 3SM -FZRA -PL BR OVC008 RMK

NXT FCST BY 100000Z=

### Santa Maria (LPAZ)

TAF LPAZ 091700Z 0918/1024 VRB05KT 9999 SCT012 SCT040

BECMG 0922/0924 07008KT=

### Lajes (LPLA)

TAF LPLA 091705Z 0918/1018 VRB05KT 9999 FEW025

BECMG 1010/1012 06012KT=

### Charles De Gaulle (LFPG)

TAF LFPG 091700Z 0918/1024 08008KT CAVOK TX24/1015Z TN11/1006Z=

### Orly (LFPO)

### Brussels Natl (EBBR)

TAF EBBR 091704Z 0918/1024 05006KT CAVOK=

**Oostende (EBOS)**

TAF EBOS 091704Z 0918/1024 05009KT 8000 NSC=

**Dublin (EIDW)**

TAF EIDW 091700Z 0918/1018 08008KT 9999 FEW020 SCT050  
BECMG 0918/0920 VRB03KT  
TEMPO 1002/1005 08005KT  
PROB30 TEMPO 1004/1007 4000 BR  
BECMG 1005/1007 12007KT  
BECMG 1009/1011 VRB03KT  
BECMG 1014/1016 23006KT=

**Shannon (EINN)**

TAF EINN 091700Z 0918/1018 14006KT 9999 FEW018 SCT035  
PROB30 TEMPO 1000/1002 4000 BR SCT005  
TEMPO 1002/1007 VRB03KT 4000 BR SCT005  
TEMPO 1002/1007  
BECMG 1013/1015 17008KT  
BECMG 1016/1018 VRB03KT=

**Heathrow (EGLL)**

TAF EGLL 091656Z 0918/1024 08008KT CAVOK TEMPO 0919/1011 6000 BECMG  
1012/1015 16010KT BECMG 1021/1024 10005KT=

**Gatwick (EGKK)**

TAF EGKK 091659Z 0918/1024 08006KT CAVOK BECMG 0918/0921 7000 PROB30  
1000/1009 4000 BR BECMG 1007/1010 9999 NSW=

**Manchester (EGCC)**

TAF EGCC 091701Z 0918/1024 06005KT 9999 FEW040 PROB40 1000/1008 8000  
PROB40 TEMPO 1015/1020 4000 SHRA=

**Liverpool (EGGP)**

TAF EGGP 091701Z 0918/1018 10006KT 9999 FEW040 PROB30 1000/1006 8000  
PROB40 TEMPO 1015/1018 4000 SHRA=

**Frankfurt Main (EDDF)**

TAF EDDF 091700Z 0918/1024 03005KT CAVOK TEMPO 0918/0922 03010KT=

**KoIn Bonn (EDDK)**

TAF EDDK 091700Z 0918/1024 34009KT CAVOK BECMG 0919/0922 07003KT  
BECMG 1008/1011 35008KT BECMG 1019/1022 07004KT=

**Dusseldorf (EDDL)**

TAF EDDL 091700Z 0918/1024 02006KT CAVOK TEMPO 1013/1018 36011KT=

**Kastrup (EKCH)**

TAF EKCH 091701Z 0918/1018 33015KT 9999 FEW030  
BECMG 0918/0921 30005KT=

**Rotterdam (EHRD)**

TAF EHRD 091709Z 0918/1024 01010KT CAVOK  
BECMG 0920/0923 07008KT

PROB30 1001/1005 5000 BR  
BECMG 1020/1023 11006KT=

**Eindhoven (EHEH)**

TAF EHEH 091709Z 0918/1024 04007KT CAVOK=

**Maastricht (EHBK)**

TAF EHBK 091717Z 0918/1024 04007KT CAVOK=

# **SIGMET**

## **New York Oceanic FIR (KZWY)**

WSNT05 KKCI 091710

SIGA0E

KZWY SIGMET ECHO 2 VALID 091710/092110 KKCI-

NEW YORK OCEANIC FIR FRQ TS OBS AT 1710Z WI N3815 W07145 - N3815

W06645 - N3300 W07100 - N3315 W07515 - N3815 W07145. TOP FL420.

MOV E 30KT. NC.

## **Santa Maria FIR (LPPO)**

WSAZ31 LPMG 091717

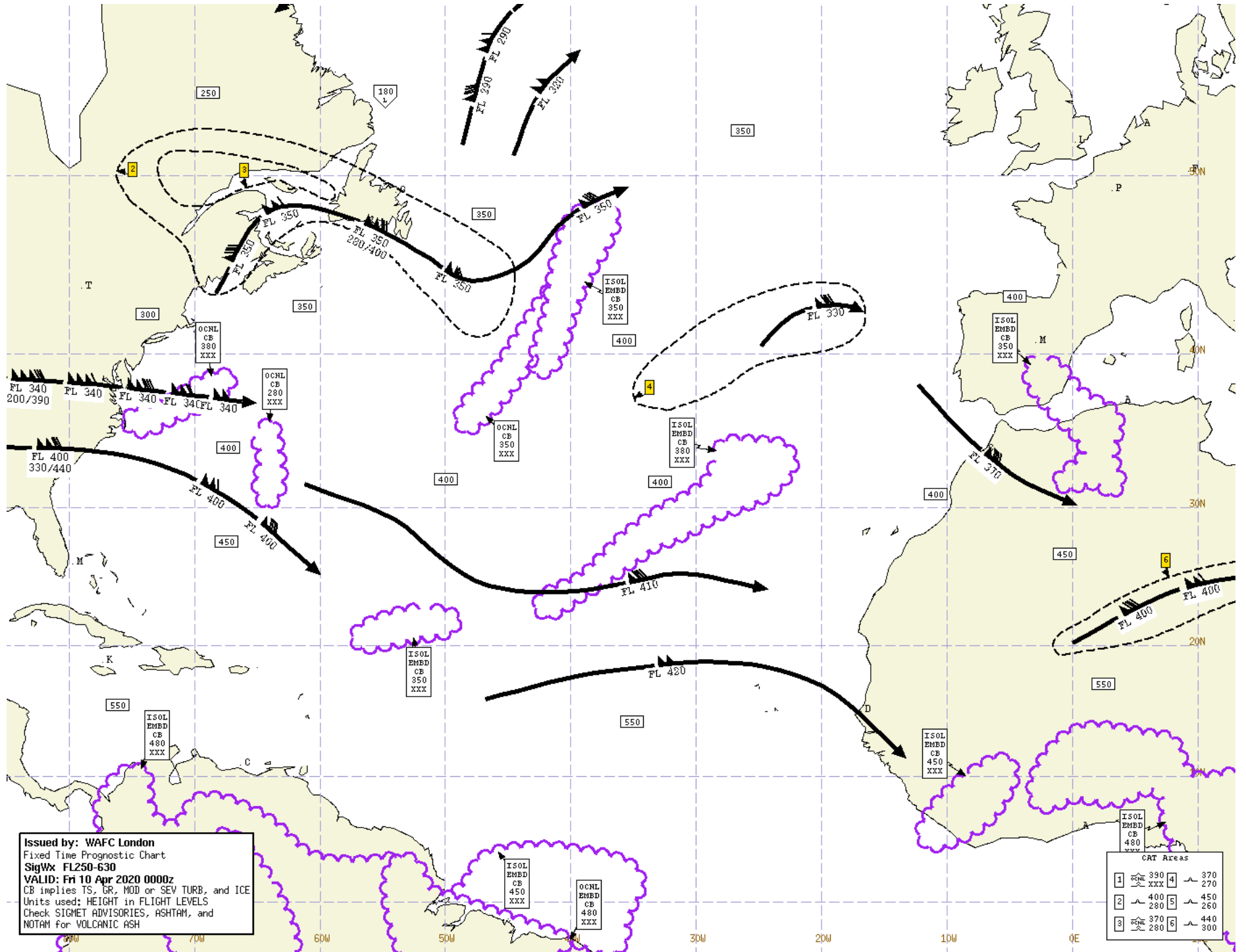
LPPO SIGMET 3 VALID 091720/092100 LPPT-

LPPO SANTA MARIA OCEANIC FIR EMBD TS FCST WI N2730 W03630 - N2830

W03630 - N3100 W03300 - N2900 W03300 - N2730 W03630 TOP FL400 MOV NE

30KT NC=

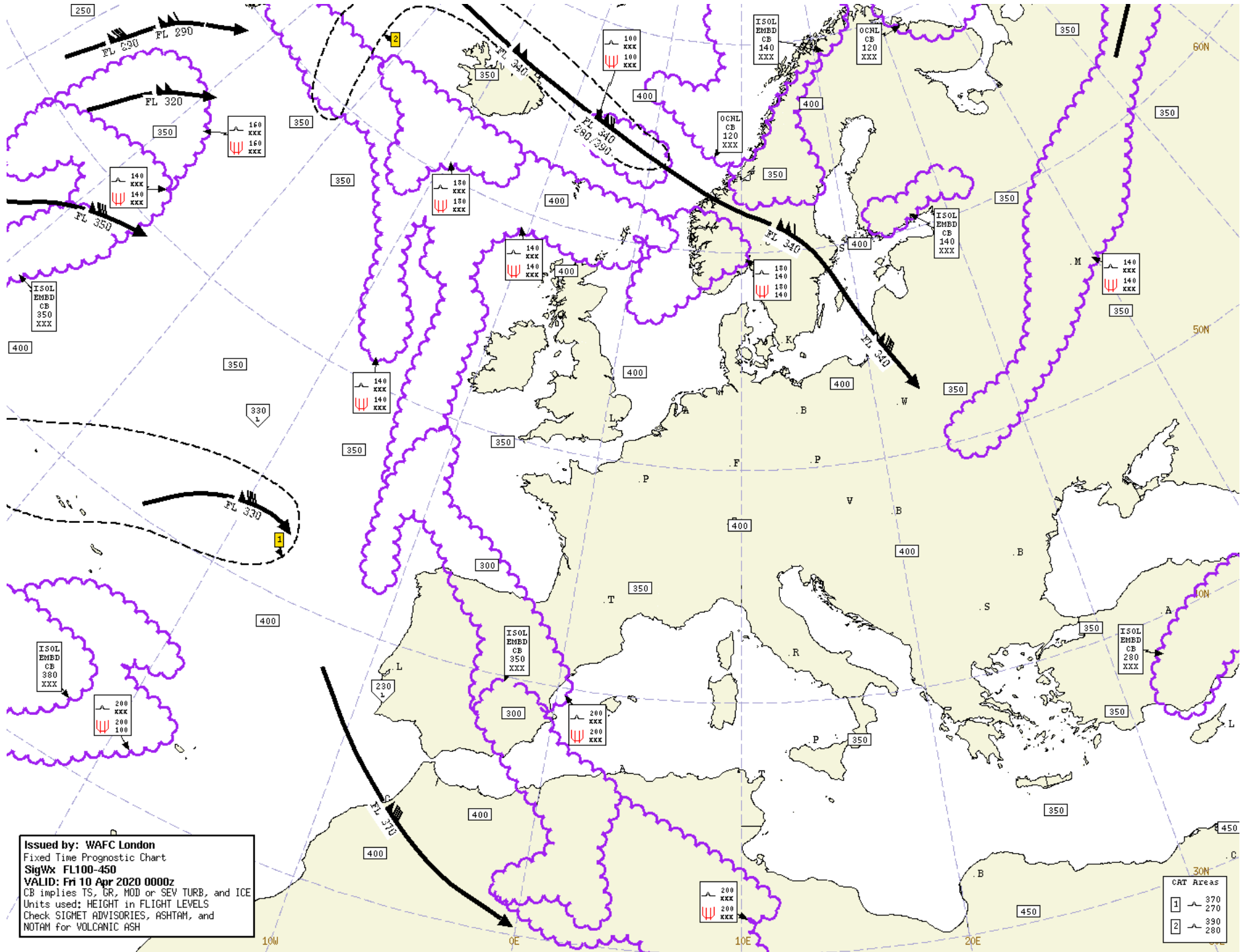
**SigWx WAFC London AtlanticMDNAA FL250-630 Fri 10 Apr 2020 0000z**



**Issued by: WAFC London**  
 Fixed Time Prognostic Chart  
**SigWx FL250-630**  
**VALID: Fri 10 Apr 2020 0000z**  
 CB implies TS, BR, MOD or SEV TURB, and ICE  
 Units used: HEIGHT in FLIGHT LEVELS  
 Check SIGMET ADVISORIES, ASHTAM, and  
 NOTAM for VOLCANIC ASH

CAT Areas					
1		390	4		370
2		400	5		450
3		280	6		260
		370			440
		280			300

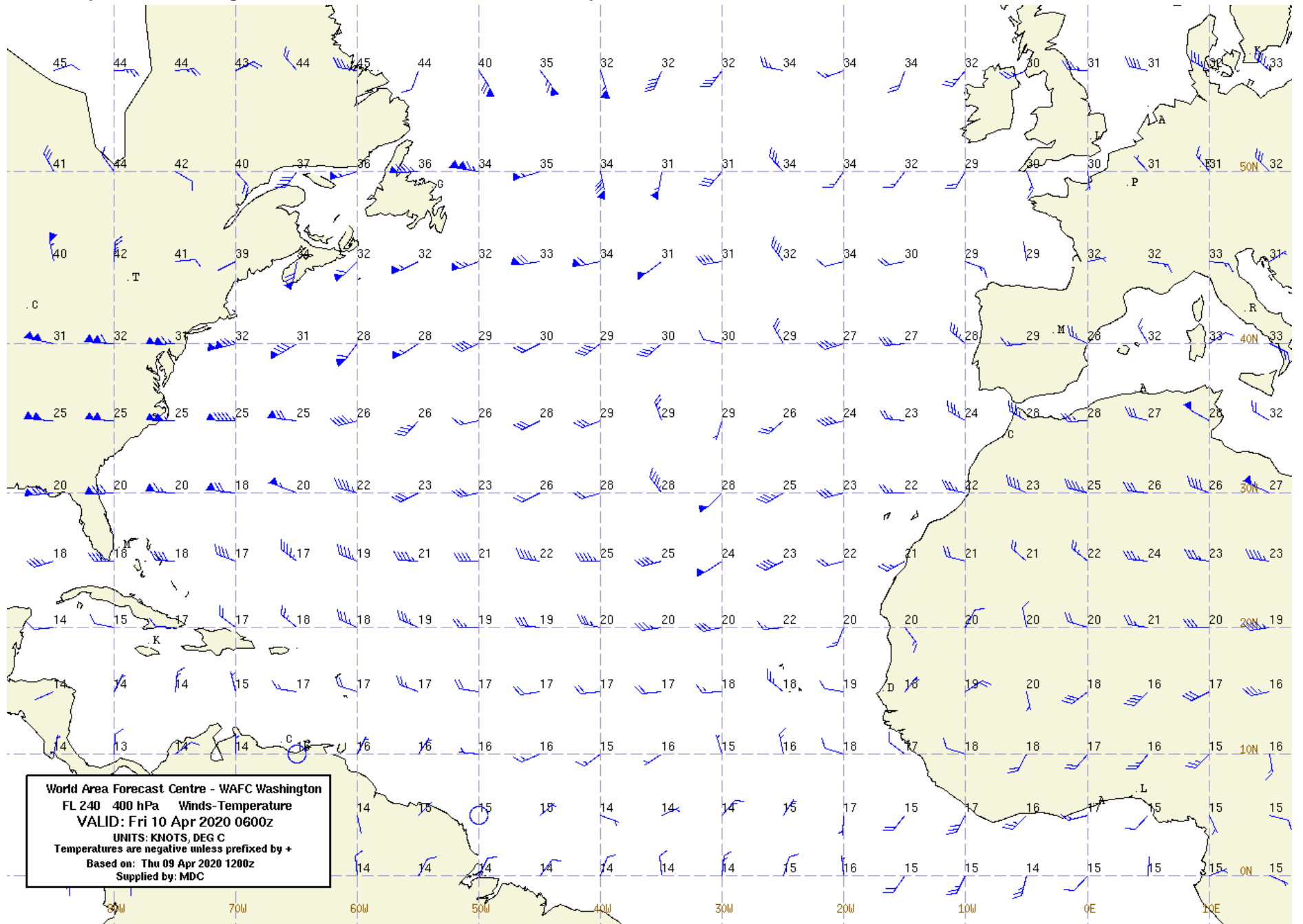
**SigWx WAFC London Europe FL100-450 Fri 10 Apr 2020 0000z**



**Issued by: WAFC London**  
 Fixed Time Prognostic Chart  
**SigWx FL100-450**  
**VALID: Fri 10 Apr 2020 0000z**  
 CB implies TS, BR, MOD or SEV TURB, and ICE  
 Units used: HEIGHT in FLIGHT LEVELS  
 Check SIGMET ADVISORIES, ASHTAM, and  
 NOTAM for VOLCANIC ASH

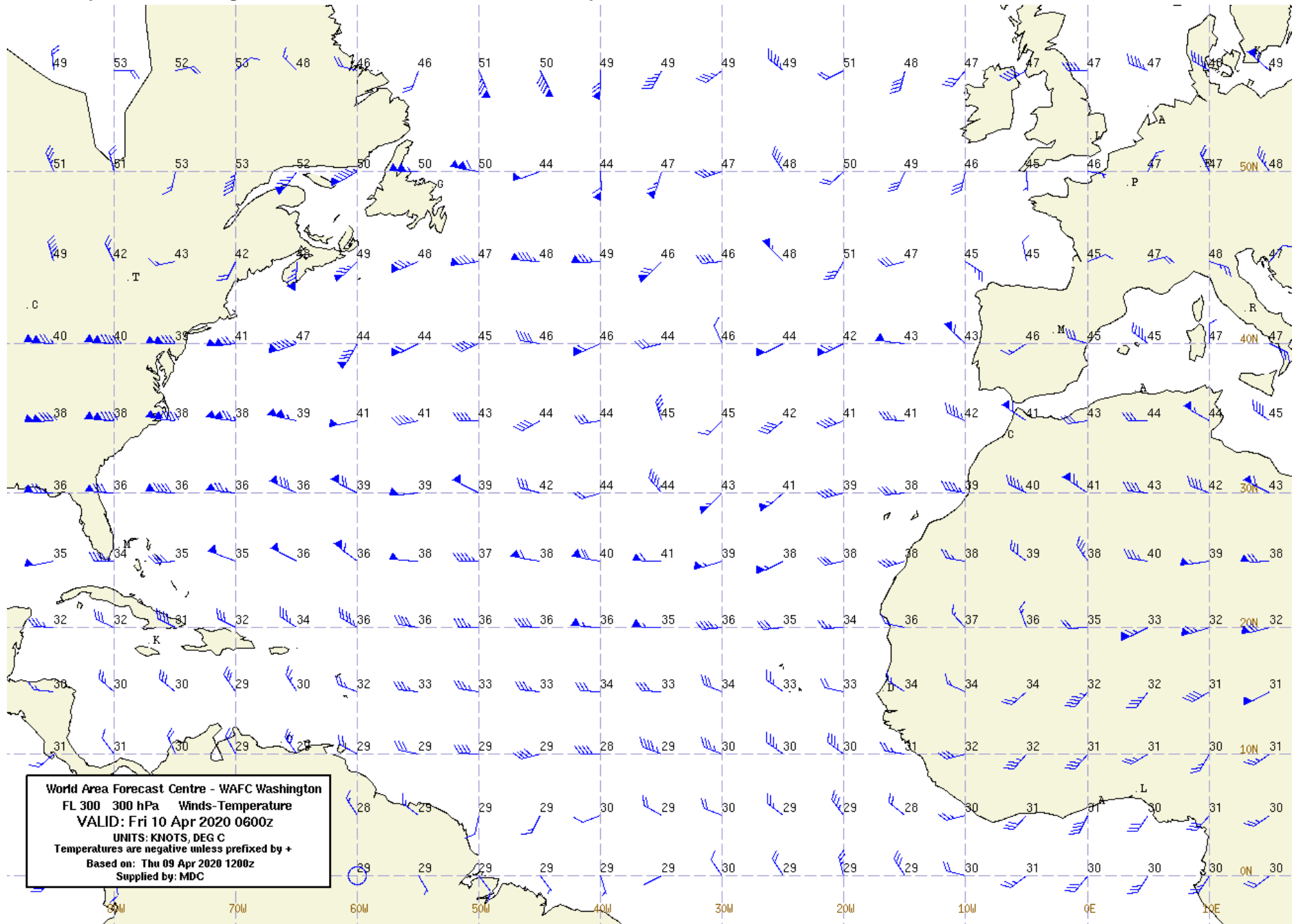
CAT Areas	
1	370
	270
2	390
	280

WindTemp WAFC Washington AtlanticMDNAA FL240 H+18 Fri 10 Apr 2020 0600z

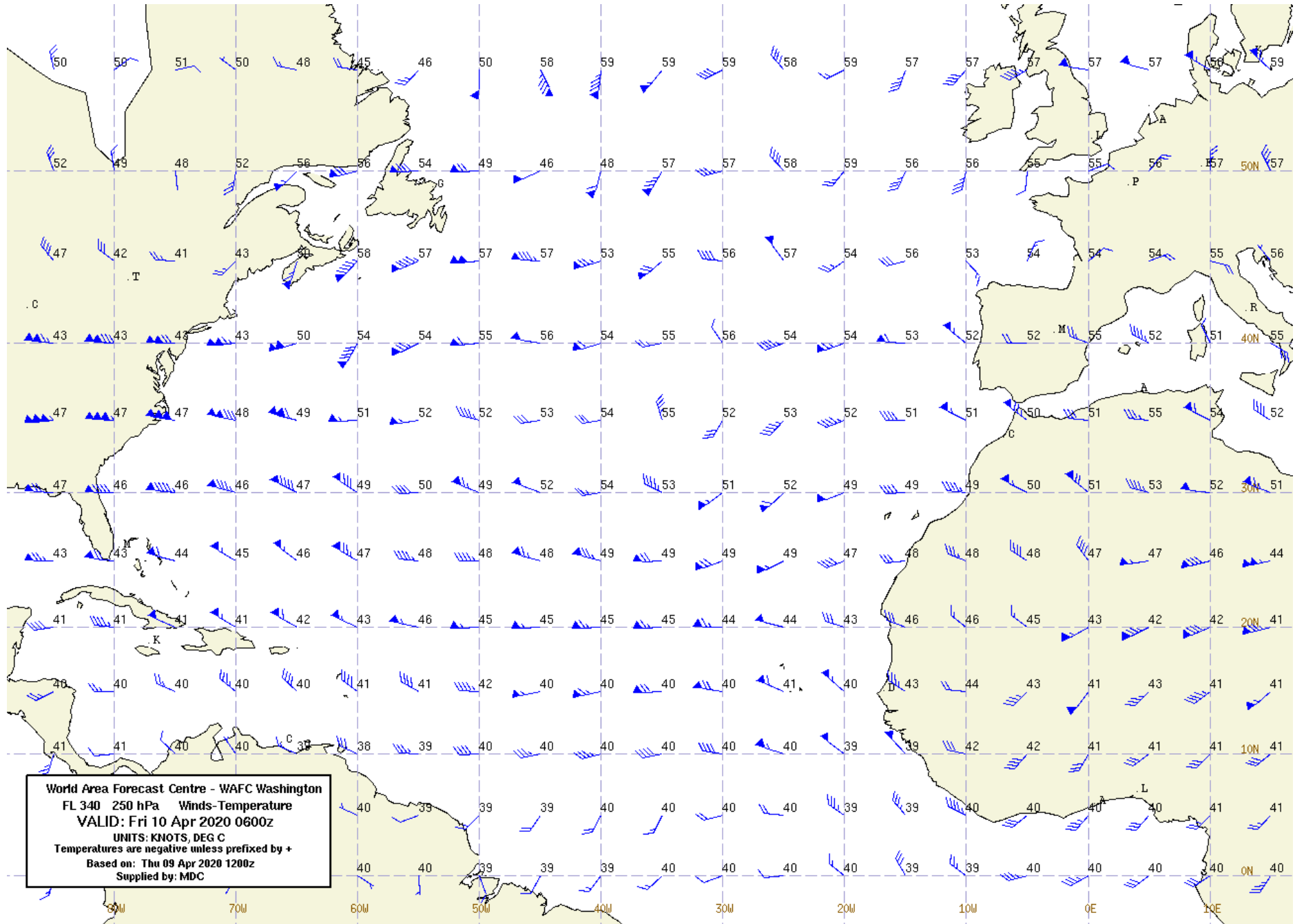




WindTemp WAFC Washington AtlanticMDNAA FL300 H+18 Fri 10 Apr 2020 0600z



WindTemp WAFc Washington AtlanticMDNAA FL340 H+18 Fri 10 Apr 2020 0600z



WindTemp WAFc Washington AtlanticMDNAA FL390 H+18 Fri 10 Apr 2020 0600z

