



Weather Briefing

Curacao - Suriname

Generated On Wed Apr 15 18:00:48 GMT 2026

Origination and Destination

Origination

Hato (TNCC)

METAR TNCC 151700Z AUTO 08009KT 9999 SCT016TCU BKN035 29/24 Q1010 NOSIG=

TAF TNCC 151715Z 1518/1618 08010KT 9999 SCT020

PROB30 TEMPO 1518/1618 6000 SHRA BKN014=

Destination

Johan A Pengel Intl (SMJP)

METAR SMJP 151700Z 08007KT 9000 -SHRA FEW010 FEW015CB SCT040

26/24 Q1010 RESHRA NOSIG=

En Route Alpha Reports

Reina Beatrix Intl (TNCA)

METAR TNCA 151700Z 07016KT 9999 BKN018 30/23 Q1010 NOSIG=

TAF TNCA 151715Z 1518/1618 07015KT 9999 SCT020

PROB30 TEMPO 1518/1618 6000 SHRA BKN014=

Flamingo (TNCB)

METAR TNCB 151655Z 10014KT 070V150 9999 BKN020 30/23 Q1010=

TAF TNCB 151704Z 1518/1624 09012KT 9999 SCT018

PROB40 TEMPO 1607/1617 4000 SHRA TSRA SCT015CB=

Simon Bolivar Intl (SVMI)

METAR SVMI 151700Z 07005KT 9999 FEW016 SCT090 29/23 Q1010=

TAF SVMI 151600Z 1518/1618 08006KT 9999 SCT016 TX33/1518Z

TN24/1609Z TEMPO 1518/1522 09010KT 9000 DZ BKN013 FM152300 07008KT

9999 SCT016 SCT070=

Del Caribe Intl Gen Santiago Marino (SVMG)

TAF SVMG 151600Z 1518/1618 09011KT 9999 FEW010 SCT080 TX34/1519Z

TN25/1609Z TEMPO 1518/1522 08012G15KT 9000 -VCDZ SCT010 BKN080

FM152300 10010KT 9999 FEW010 SCT080=

General Jose Antonio Anzoategui Intl (SVBC)

TAF SVBC 151600Z 1518/1618 08005KT 9999 SCT010 TX34/1518Z

TN25/1608Z TEMPO 1518/1522 08007KT 9000 DZ SCT010 BKN040 FM152300

09003KT 9999 SCT010 SCT040=

Piarco (TTPP)

TAF TTPP 151600Z 1518/1618 11014KT 9999 SCT022

BECMG 1600/1602 00000KT 9999 FEW016

BECMG 1612/1614 11012KT 9999 SCT020=

Crown Point (TTCP)

TAF TTCP 101600Z 1518/1618 11015KT 9999 FEW022

BECMG 1600/1602 06005KT 9999 FEW016

BECMG 1112/1114 11012KT 9999 FEW020=

Point Salines Intl (TGPY)

TAF TGPY 151600Z 1515/1618 13015G25KT 9999 FEW019 SCT038=

Rochambeau (SOCA)

TAF SOCA 151700Z 1518/1618 05015KT 9999 BKN025 BKN045 PROB30 TEMPO

1518/1521 4000 SHRA SCT012 FEW015CB BKN018TCU PROB40 TEMPO 1521/1615

2500 SHRA SCT008 FEW012CB BKN015TCU BECMG 1523/1524 VRB03KT BECMG

1613/1615 06013KT=

Cheddi Jagan Intl (SYCJ)

TAF SYCJ 151700Z 1518/1618 09016KT 9999 FEW018TCU SCT022 SCT100

BECMG 1600/1603 07006KT 9999 SCT018

BECMG 1612/1614 08014KT 9999 VCSH BKN020=

SIGMET

Simon Bolivar Intl (SVM)

WSVN31 SVM 151900

SVZM SIGMET 04 VALID 151900/152200 SVM-

SVZM MAIQUETIA FIR EMBD TS OBS AT 1900Z WI N1048 W06436 N1126

W06803 N1213 W07049 N1023 W07257 N0748 W07212 N0615 W06733 WI N1048

W06436 TOP FL240 MOV NW WKN=

Rochambeau FIR (SOO)

WSFG20 TFFF 150942

SOO SIGMET 01 VALID 150940/151200 TFFF-

SOO CAYENNE FIR/UIR SEV ICE FCST WI N0215 W05430 - N0315 W05415 -

N0445 W05430 - N0445 W05300 - N0345 W05145 - N0215 W05245 - N0215

W05430 FL175/195 STNR NC=

Georgetown FIR (SYG)

WSGY31 SYCJ 151715

SYG SIGMET A1 VALID 151715/152115 SYCJ -

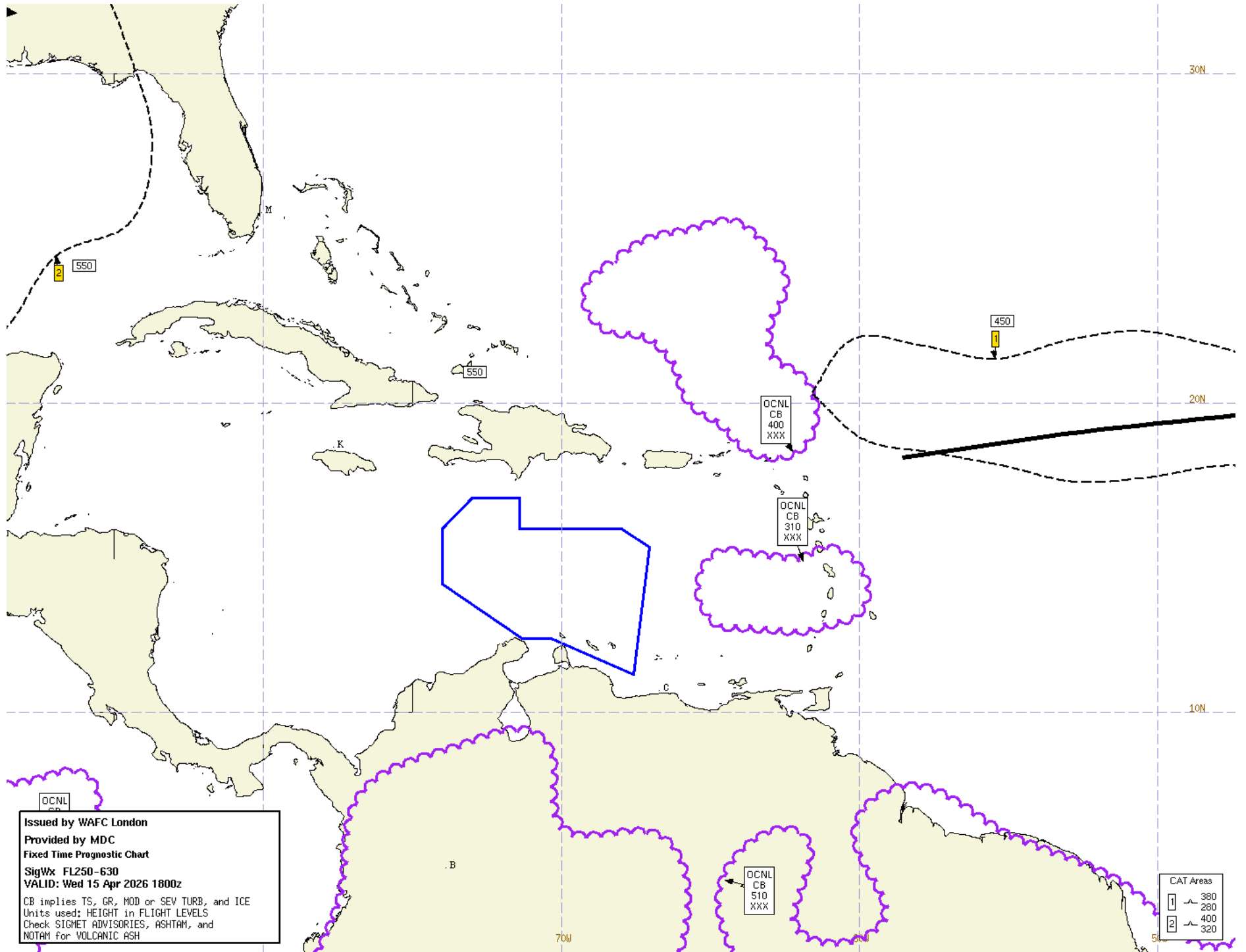
SYG GEORGETOWN FIR ISOL EMBD TS OBS AT 1710Z WI N0817 W05947 - N0549

W05709 - N0501 W05721 - N0448 W05756 - N0355 W05921 - N0644 W06050 -

N0706

W06016 - N0742 W06034 - N0817 W05947 TOP FL460 MOV W-NW NC=

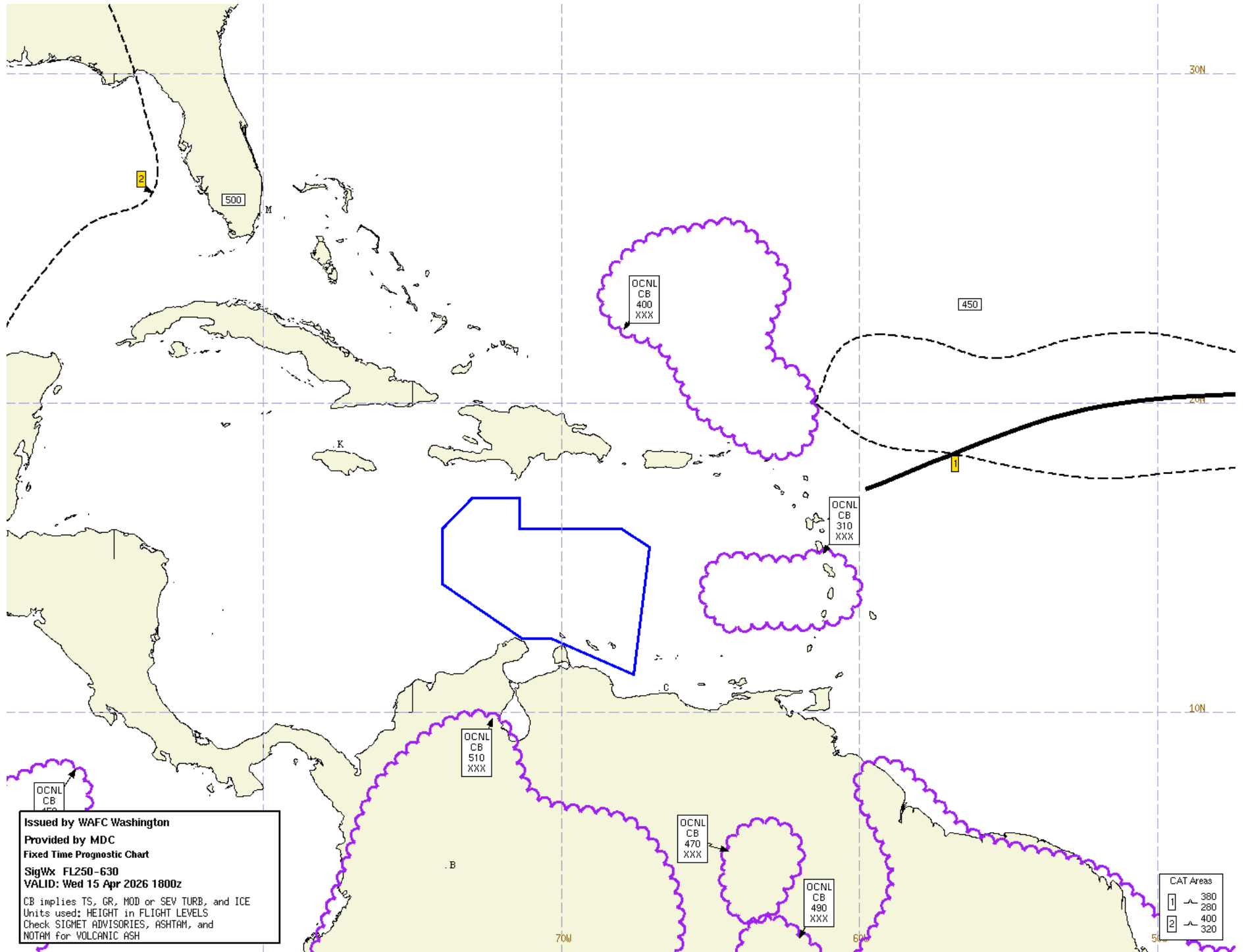
SigWx WAFC London CaribbeanAtlantic FL250-630 Wed 15 Apr 2026 1800z



Issued by WAFC London
Provided by MDC
Fixed Time Prognostic Chart
SigWx FL250-630
VALID: Wed 15 Apr 2026 1800z
 CB implies TS, GR, MOD or SEV TURB, and ICE
 Units used: HEIGHT in FLIGHT LEVELS
 Check SIGMET ADVISORIES, ASHTAM, and
 NOTAM for VOLCANIC ASH

CAT Areas
 1 380
 2 400
 320

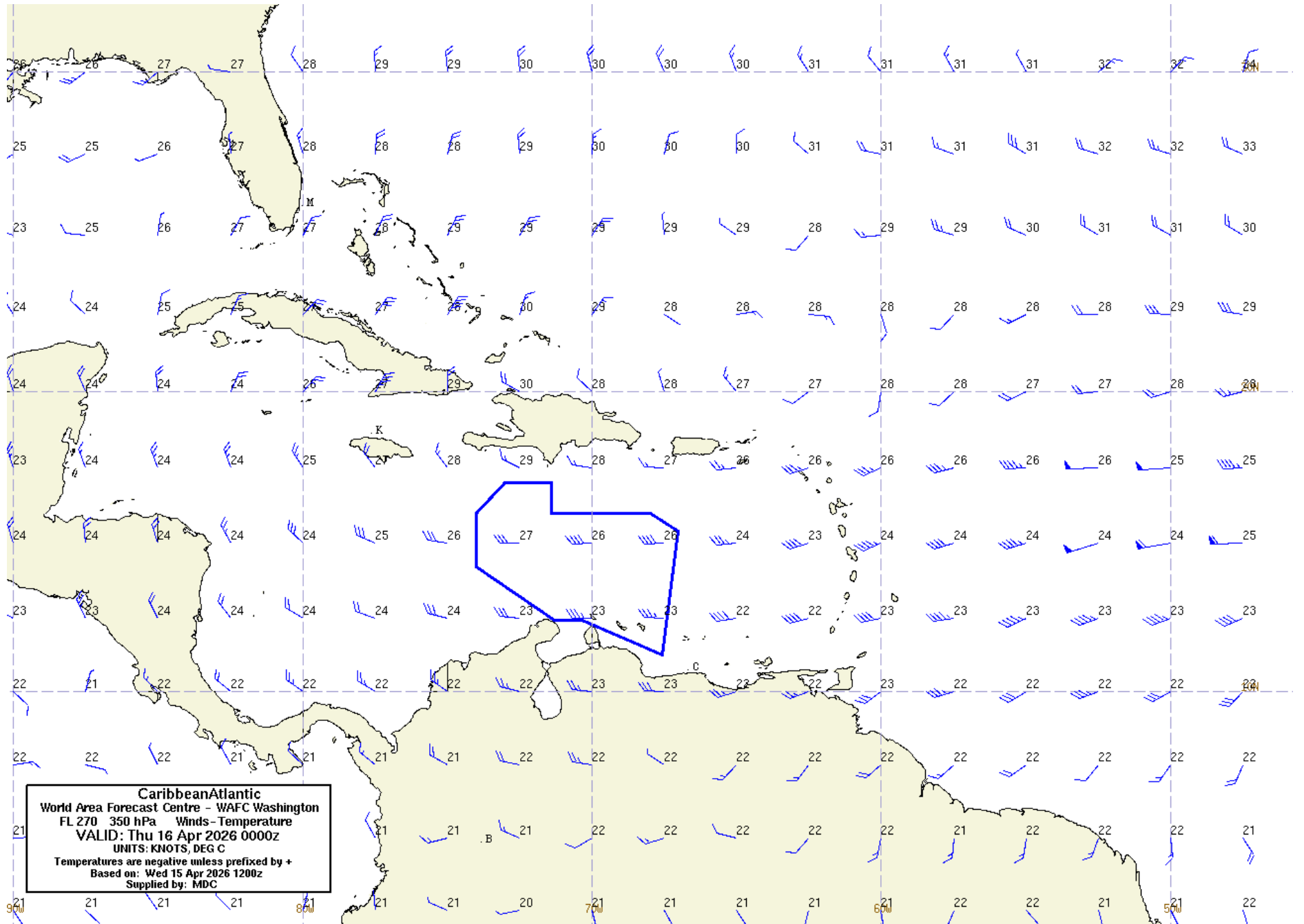
SigWx WAFC Washington CaribbeanAtlantic FL250-630 Wed 15 Apr 2026 1800z



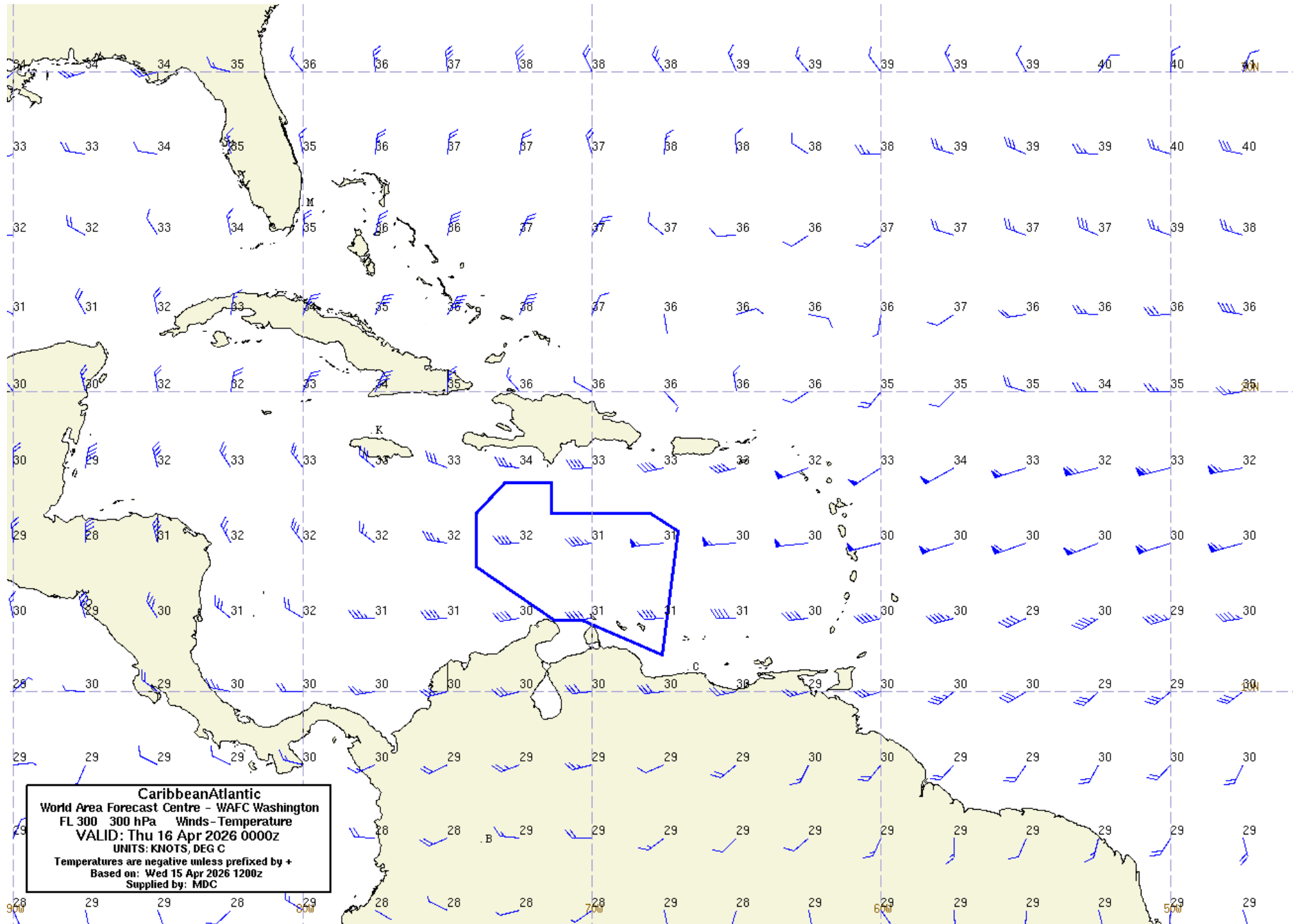
Issued by WAFC Washington
Provided by MDC
Fixed Time Prognostic Chart
SigWx FL250-630
VALID: Wed 15 Apr 2026 1800z
 CB implies TS, GR, MOD or SEV TURB, and ICE
 Units used: HEIGHT in FLIGHT LEVELS
 Check SIGMET ADVISORIES, ASHTAM, and
 NOTAM for VOLCANIC ASH

CAT Areas
 1 — 380
 2 — 400

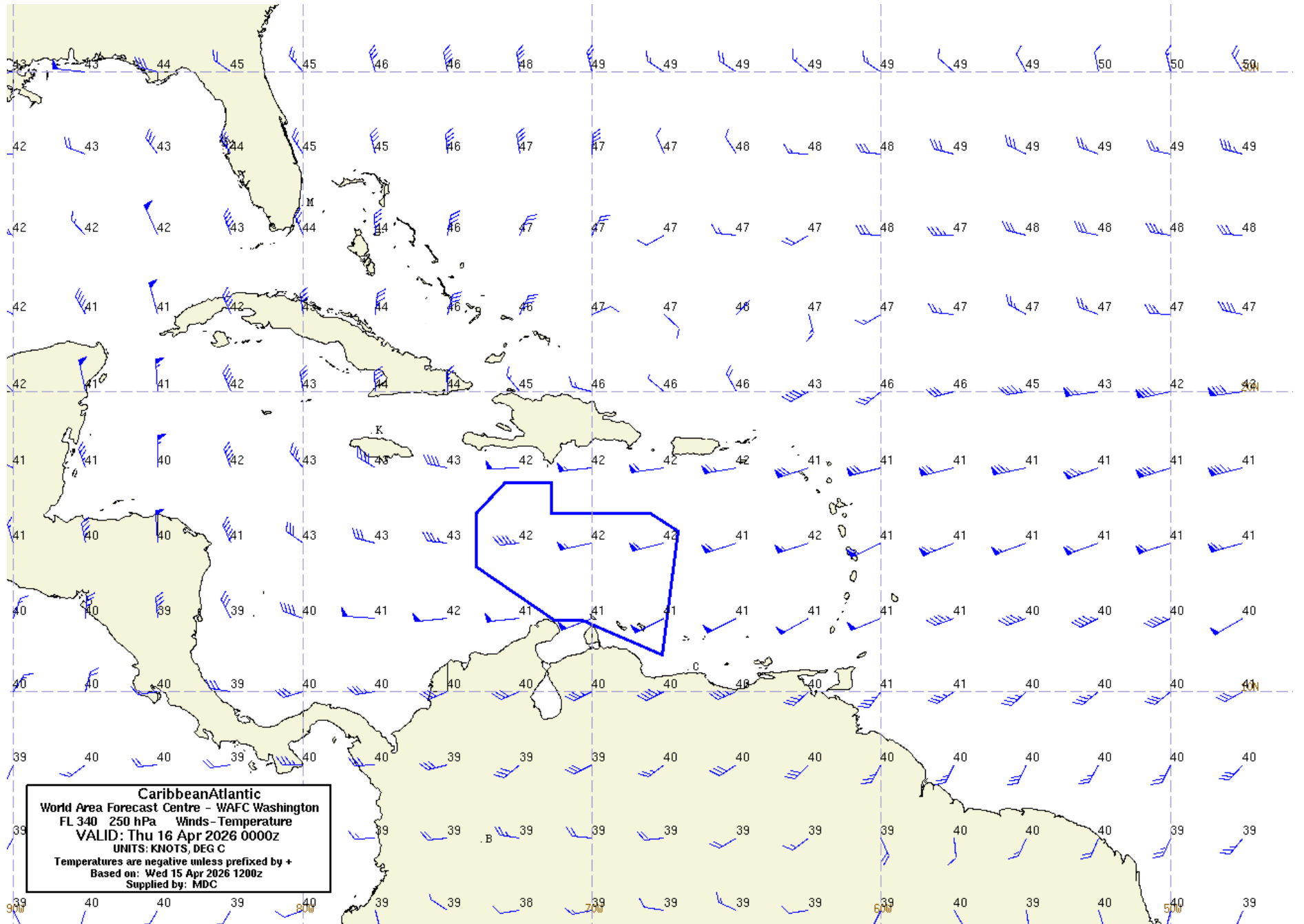
WindTemp WAFC Washington CaribbeanAtlantic FL270 H+12 Thu 16 Apr 2026 0000z



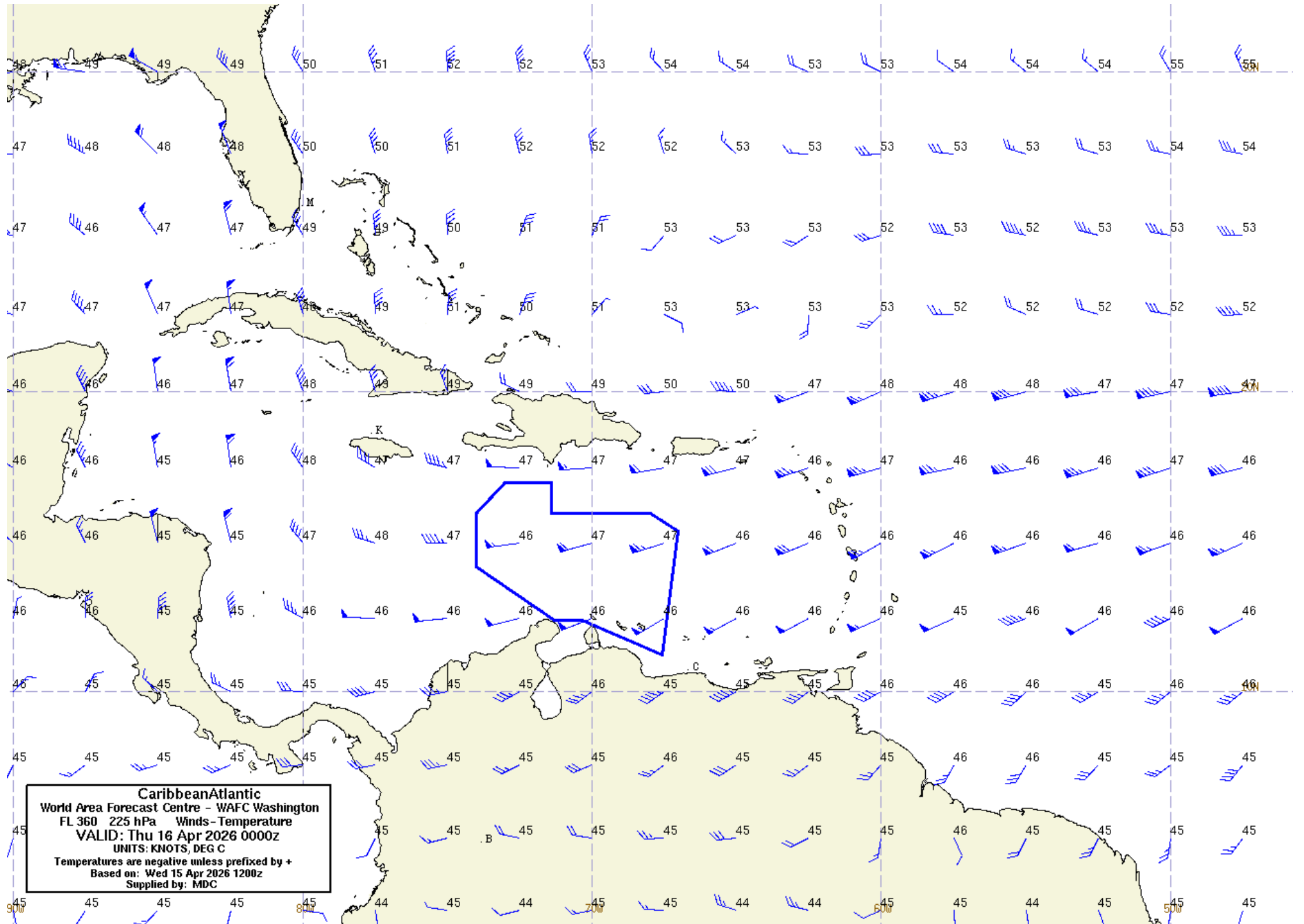
WindTemp WAFC Washington CaribbeanAtlantic FL300 H+12 Thu 16 Apr 2026 0000z



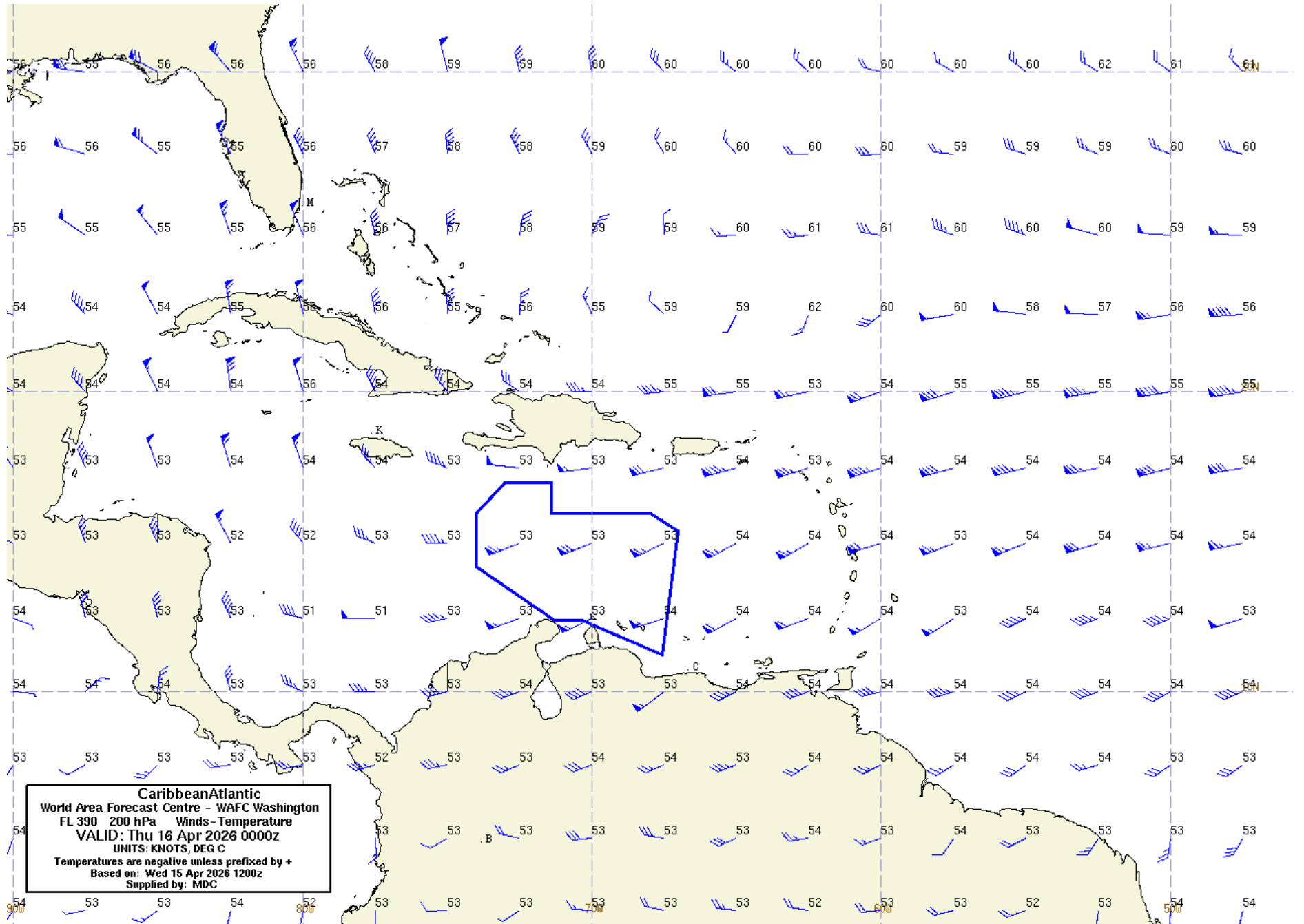
WindTemp WAFC Washington CaribbeanAtlantic FL340 H+12 Thu 16 Apr 2026 0000z



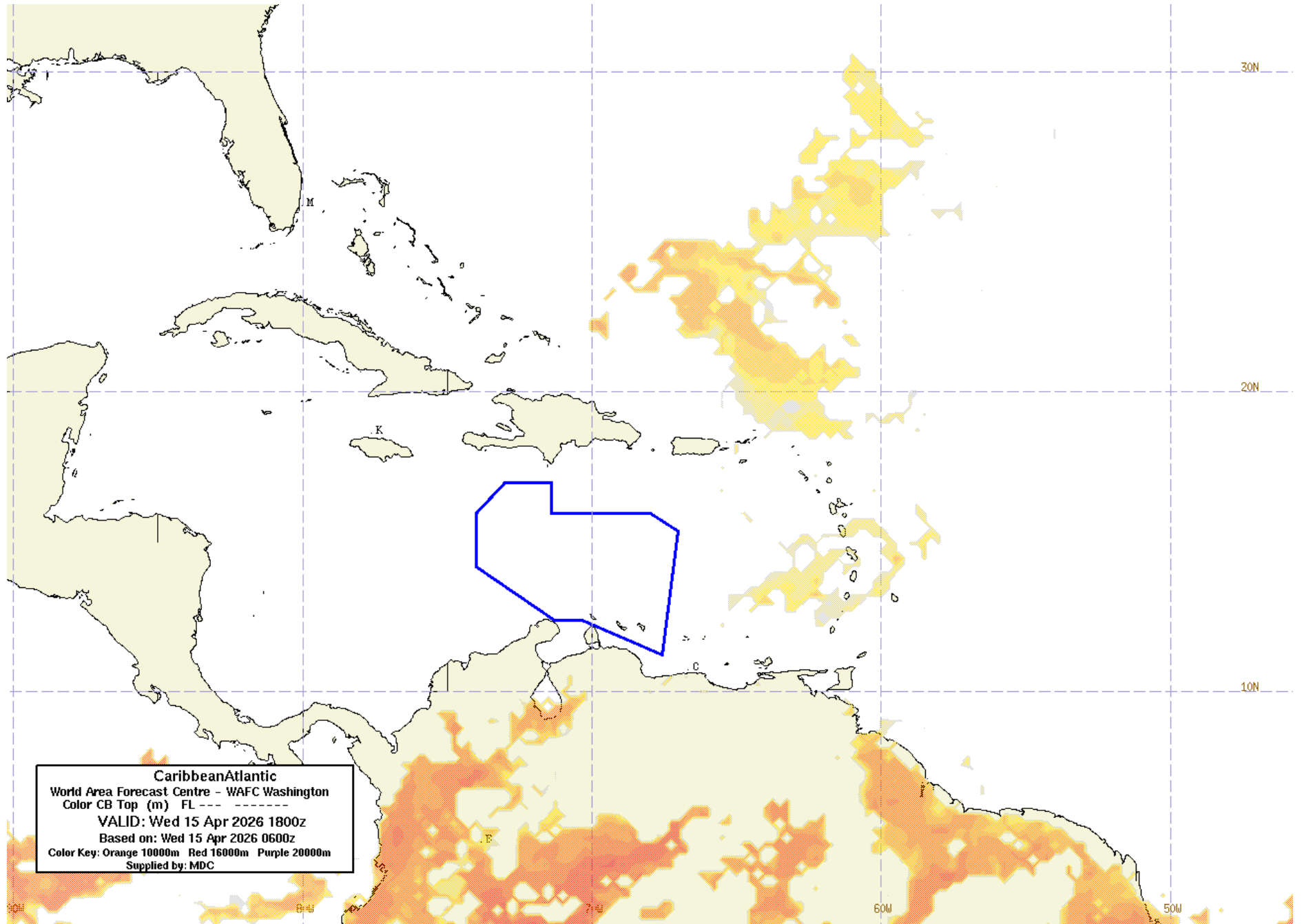
WindTemp WAFC Washington CaribbeanAtlantic FL360 H+12 Thu 16 Apr 2026 0000z



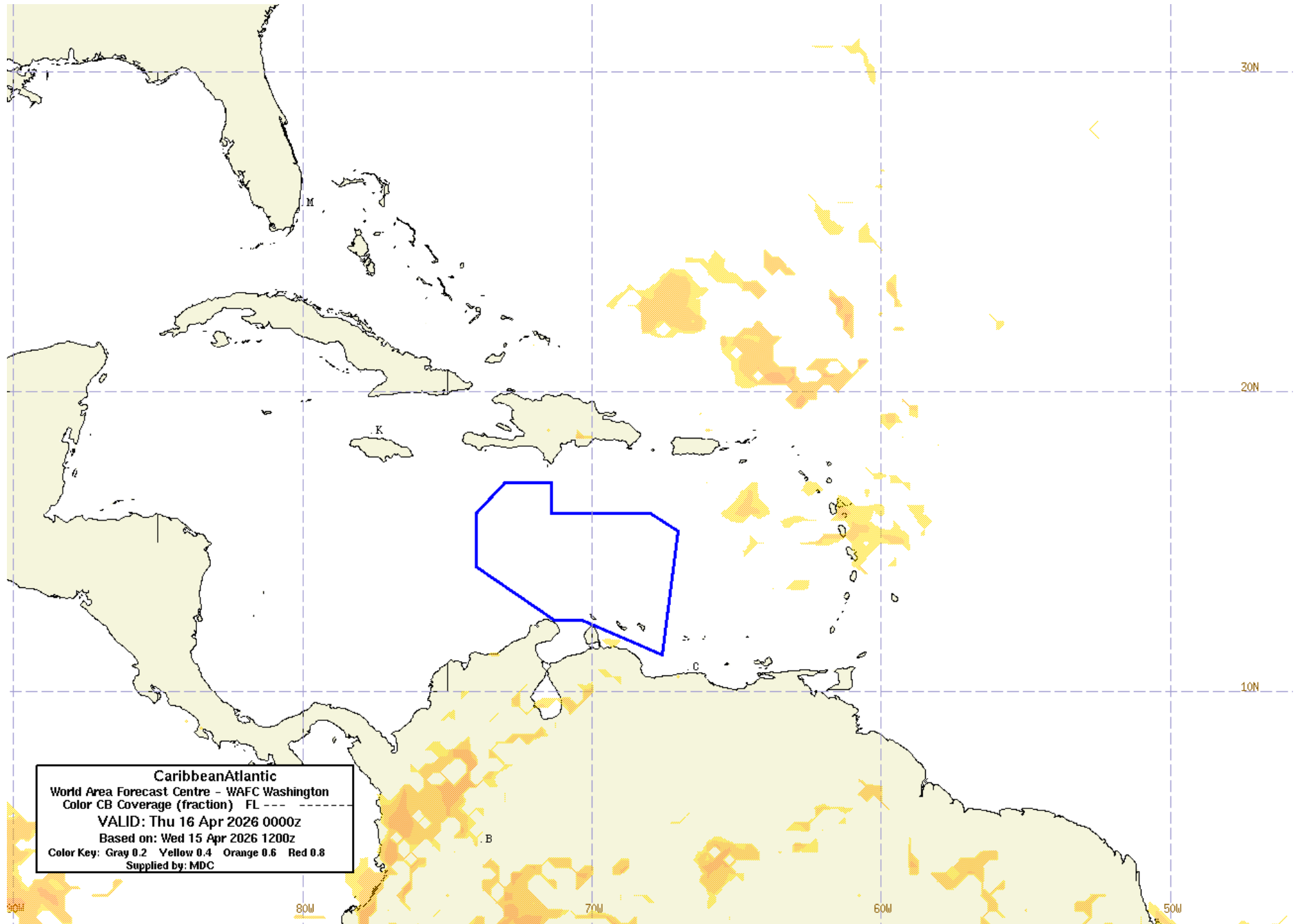
WindTemp WAFC Washington CaribbeanAtlantic FL390 H+12 Thu 16 Apr 2026 0000z



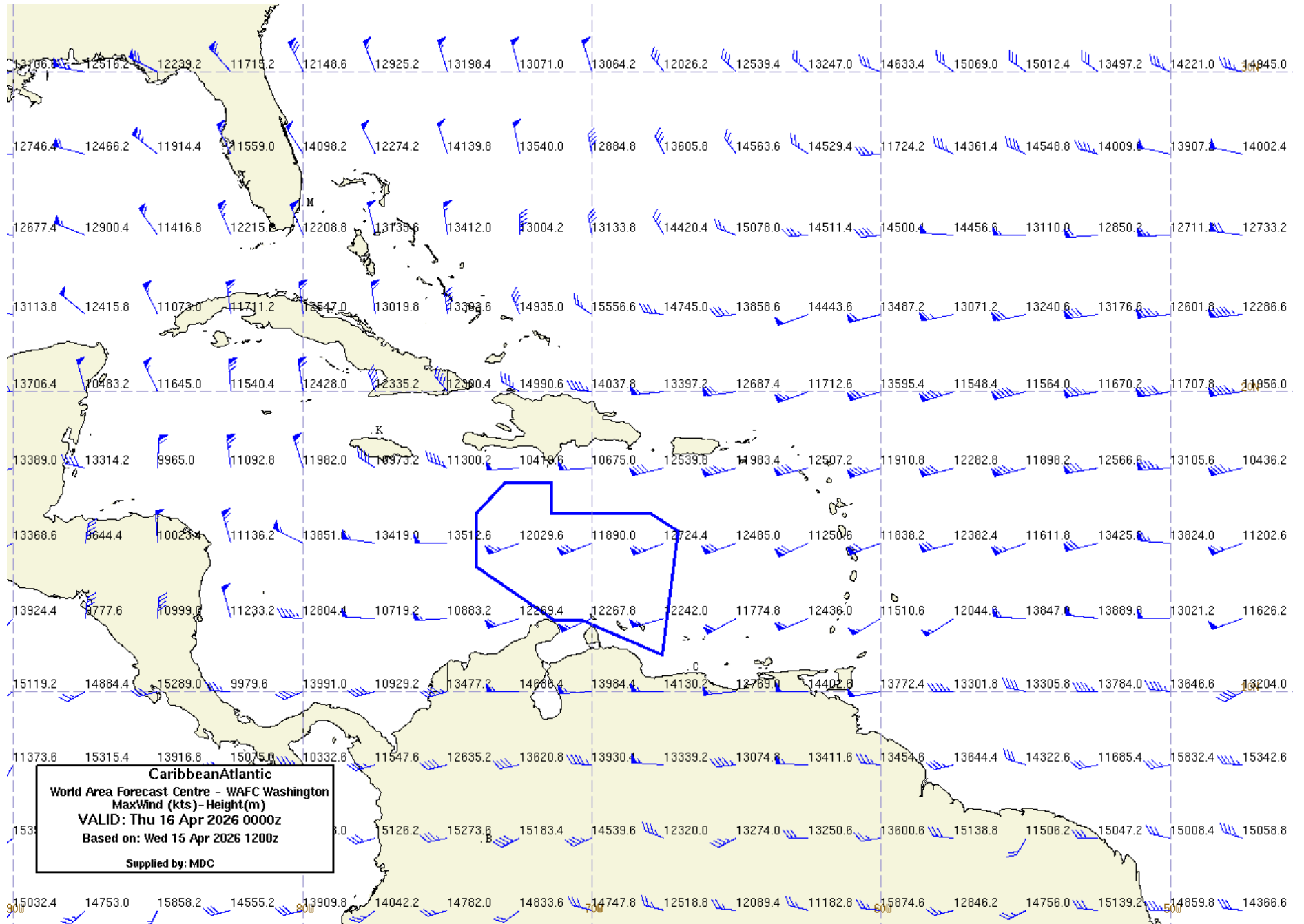
CB TOP WAFC Washington CaribbeanAtlantic H+12 Wed 15 Apr 2026 0600z



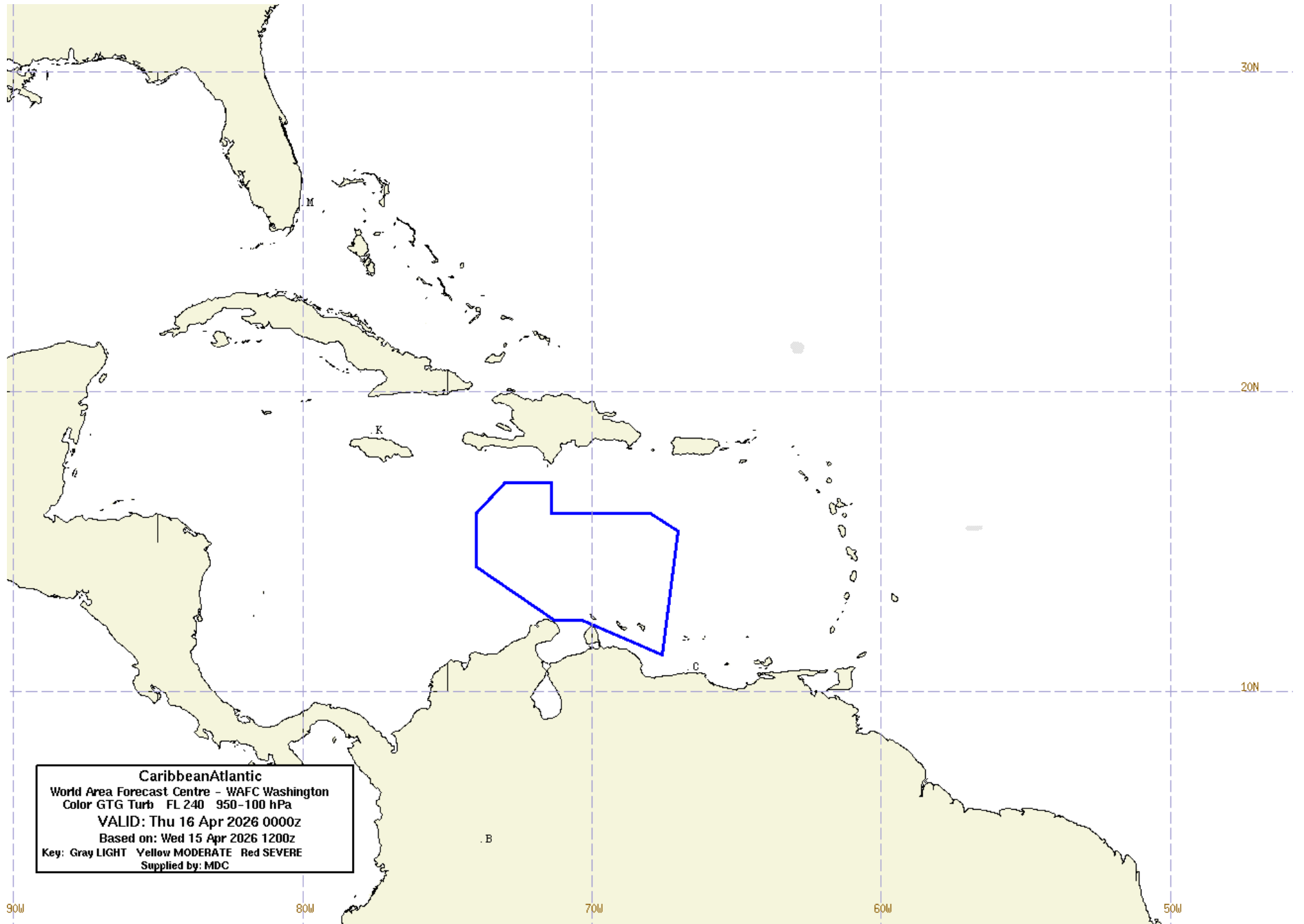
CB HOREXT WAFC Washington CaribbeanAtlantic H+12 Wed 15 Apr 2026 1200z



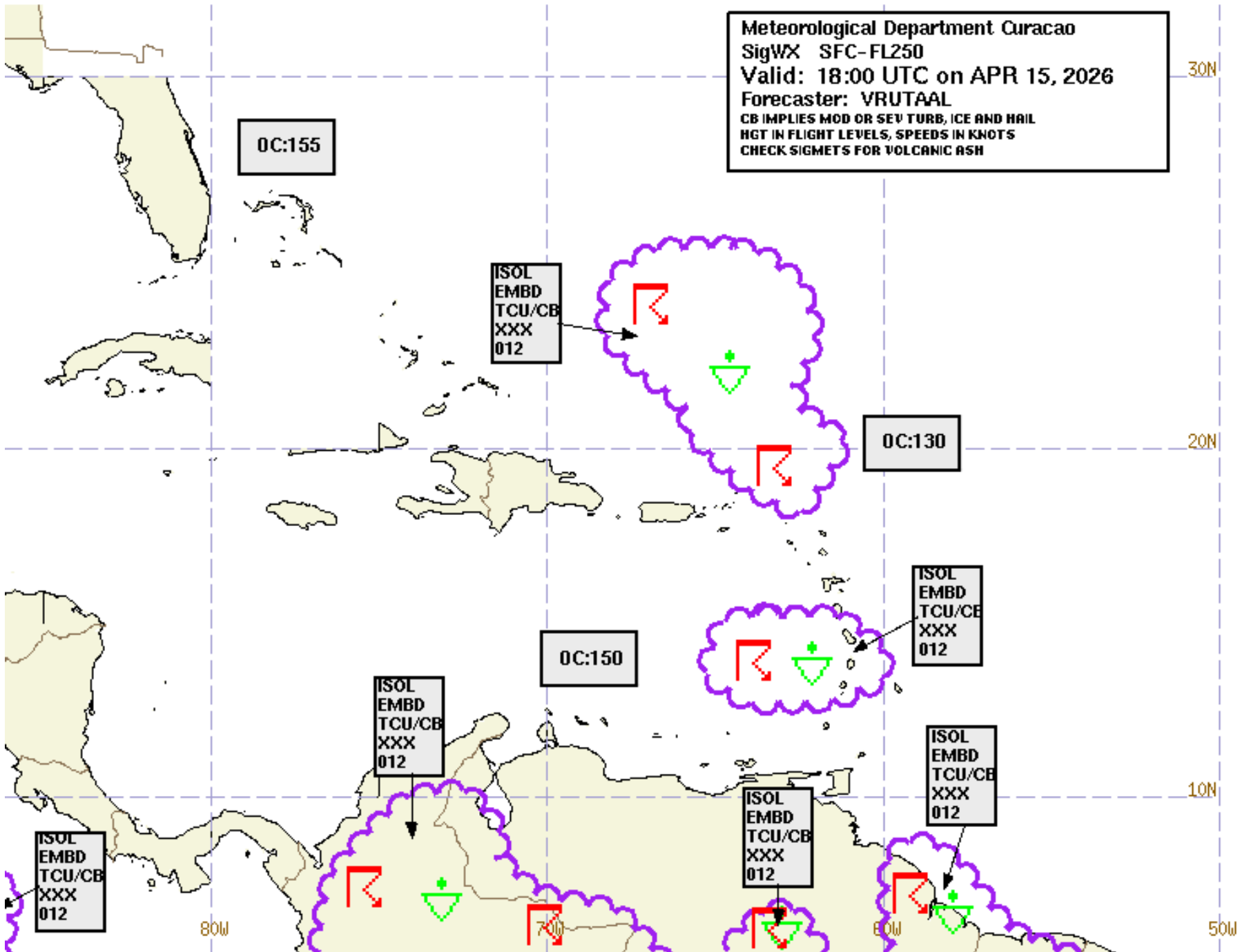
MaxWind-Height WAFC Washington CaribbeanAtlantic H+12 Wed 15 Apr 2026 1200z



GTGTURB WAFC Washington CaribbeanAtlantic FL240 H+12 Wed 15 Apr 2026 1200z



Meteorological Department Curacao
SigWX SFC-FL250
Valid: 18:00 UTC on APR 15, 2026
Forecaster: VRUTAAL
CB IMPLIES MOD OR SEV TURB, ICE AND HAIL
HGT IN FLIGHT LEVELS, SPEEDS IN KNOTS
CHECK SIGMETS FOR VOLCANIC ASH



Icing WAFC Washington CaribbeanAtlantic FL240 H+12 Wed 15 Apr 2026 0600z

