

Weather Briefing

Curacao - Amsterdam

Generated On Fri Apr 25 12:08:58 GMT 2025

Origination and Destination

Origination Hato (TNCC)

Sunrise Fri Apr 25 10:19:42 GMT 2025

Sunset Fri Apr 25 22:50:06 GMT 2025

METAR TNCC 251100Z 10006KT 070V130 9999 -RA VCSH
FEW014TCU 26/26 Q1011
NOSIG=

TAF TNCC 251100Z 2512/2612 09010KT 9999 FEW010 SCT016
TEMPO 2512/2606 4000 SHRA DZ FEW012CB BKN014=

Destination Schiphol (EHAM)

Sunrise Fri Apr 25 05:47:42 GMT 2025

Sunset Fri Apr 25 19:23:35 GMT 2025

METAR EHAM 251155Z 05007KT 310V090 9999 FEW023 13/08
Q1023 NOSIG=

TAF EHAM 251115Z 2512/2618 04008KT 9999 FEW025=

En Route Alpha Reports

Reina Beatrix Intl (TNCA)

METAR TNCA 251100Z 07008KT 9999 FEW017 27/24 Q1011 NOSIG=

TAF TNCA 251102Z 2512/2612 07012KT 9999 SCT017
PROB40 TEMPO 2512/2516 5000 SHRA TS FEW012CB BKN014=

Flamingo (TNCB)

METAR TNCB 251055Z AUTO 08006KT 9999 FEW017/// SCT022/// 27/24 Q1010=

TAF TNCB 251116Z 2512/2618 08010KT 9999 SCT018
PROB40 TEMPO 2512/2618 4000 SHRA BKN012 SCT015CB=

Simon Bolivar Intl (SVMI)

METAR SVMI 251200Z 09002KT 9999 BKN013 26/24 Q1011=

TAF SVMI 250400Z 2506/2606 09007KT 9999 SCT016 BKN080 TX31/2518Z
TN24/2507Z TEMPO 2106/2108 09005KT 9000 -DZ SCT026 BKN100=

Luis Munoz Marin Intl (TJSJ)

TAF TJSJ 251137Z 2512/2612 VRB03KT P6SM FEW025 FEW080
FM251300 05013KT P6SM SCT030 SCT050
FM251800 07015KT P6SM -RA VCTS SCT030CB SCT050
PROB30 2520/2522 3SM TSRA BKN015CB BKN035
FM252300 10004KT P6SM VCSH SCT030 OVC060=

Bermuda Intl (TXKF)

TAF TXKF 251134Z 2512/2612 05012KT 9999 SCT025 BKN040
BECMG 2521/2524 10018KT VCSH BKN025=

John F Kennedy Intl (KJFK)

TAF KJFK 251120Z 2512/2618 21006KT P6SM BKN250
FM251300 20009KT P6SM BKN250
FM251600 17012KT P6SM BKN250
FM252000 18017KT P6SM BKN200
FM260200 17012KT P6SM BKN025 PROB30 2603/2606 5SM -SHRA
BKN009
FM260600 17012KT 3SM SHRA BR SCT004 OVC007
FM261500 22015G22KT 6SM BR VCSH SCT007 OVC015=

Gander Intl (CYQX)

TAF CYQX 251140Z 2512/2612 28005KT P6SM FEW004 BKN180 BECMG
2513/2515 BKN120 FM251800 35006KT P6SM FEW050 BKN120 FM252200
01008KT P6SM FEW040 BKN080 OVC120 FM260200 36008KT 4SM -SNRA
BR BKN006 OVC040 PROB30 2602/2608 1SM -SN BR OVC003 FM260800
36006KT 6SM -SN BR BKN005 OVC012 BECMG 2610/2612 P6SM NSW
BKN012 OVC080 RMK NXT FCST BY 251800Z=

Santa Maria (LPAZ)

TAF LPAZ 251100Z 2512/2618 VRB05KT 9999 SCT025
TEMPO 2512/2618 FEW020 BKN040
BECMG 2600/2602 11007KT
BECMG 2609/2611 20010KT=

Lajes (LPLA)

TAF LPLA 251109Z 2512/2612 VRB05KT 9999 FEW028
TEMPO 2512/2520 20010KT
BECMG 2609/2611 20012KT
TEMPO 2610/2612 21015G25KT=

Shannon (EINN)

TAF EINN 251100Z 2512/2612 VRB03KT 9999 SCT015 BKN040
PROB40 TEMPO 2512/2519 4000 SHRA SCT020CB
PROB30 2601/2608 3000 BR
BECMG 2608/2610 22010KT=

Dublin (EIDW)

TAF EIDW 251100Z 2512/2612 13010KT 9000 -RA BKN015
TEMPO 2512/2518 15015G25KT BKN010
PROB30 TEMPO 2512/2514 4000 RA BKN006
BECMG 2600/2602 26008KT
BECMG 2601/2603 2000 BR BKN004
PROB30 2602/2608 0500 FG BKN001
BECMG 2606/2608 VRB03KT=

Gatwick (EGKK)

TAF EGKK 251057Z 2512/2618 08005KT 9999 SCT030 BECMG 2514/2517
14010KT BECMG 2517/2520 08005KT=

Manchester (EGCC)

TAF EGCC 251058Z 2512/2618 15007KT 9999 FEW040 PROB30 TEMPO
2600/2609 9000 PROB30 TEMPO 2611/2618 7000 SHRA=

Liverpool (EGGP)

TAF EGGP 251058Z 2512/2612 15009KT 9999 FEW045 PROB30 TEMPO
2603/2609 9000=

Heathrow (EGLL)

TAF EGLL 251100Z 2512/2618 09005KT 9999 FEW035
PROB30 TEMPO 2600/2608 BKN008=

Brussels Natl (EBBR)

TAF EBBR 251108Z 2512/2618 03006KT 9999 SCT040
TEMPO 2602/2607 3500 BR=

Oostende (EBOS)

TAF EBOS 251108Z 2512/2618 02009KT 9999 FEW035
TEMPO 2601/2607 3000 BR
PROB30 TEMPO 2602/2606 1500 MIFG=

Charles De Gaulle (LFPG)

TAF LFPG 251100Z 2512/2618 04008KT 9999 BKN035 TX19/2615Z TN08/2605Z=

Orly (LFPO)

TAF LFPO 251100Z 2512/2618 04007KT 9999 BKN022
TEMPO 2514/2519 SCT027 BKN055
BECMG 2519/2522 CAVOK=

Frankfurt Main (EDDF)

TAF EDDF 251100Z 2512/2618 03007KT 9999 SCT045
TEMPO 2612/2617 06012KT=

KoIn Bonn (EDDK)

TAF EDDK 251100Z 2512/2618 36008KT 9999 BKN020
BECMG 2518/2521 10003KT
BECMG 2607/2610 09008KT=

Rotterdam (EHRD)

TAF EHRD 251116Z 2512/2618 04007KT 9999 FEW025
PROB30 2600/2606 4500 MIFG=

Dusseldorf (EDDL)

TAF EDDL 251100Z 2512/2618 01008KT 9999 BKN012
BECMG 2512/2514 BKN020
BECMG 2517/2519 04003KT
BECMG 2607/2610 06009KT=

Eindhoven (EHEH)

TAF EHEH 251147Z 2512/2618 03006KT 9999 BKN012
BECMG 2512/2514 FEW016 BKN020
PROB30 2600/2606 4000 BR MIFG=

Maastricht (EHBK)

TAF EHBK 251108Z 2512/2618 03007KT 9999 BKN008
BECMG 2512/2515 SCT020
BECMG 2523/2602 6000 MIFG
BECMG 2605/2607 9999 NSW=

Gronholt Hillerod (EKGH)

SIGMET

Simon Bolivar Intl (SVM)

WSVN31 SVM 250930

SVZM SIGMET 01 VALID 250930/251330 SVM-

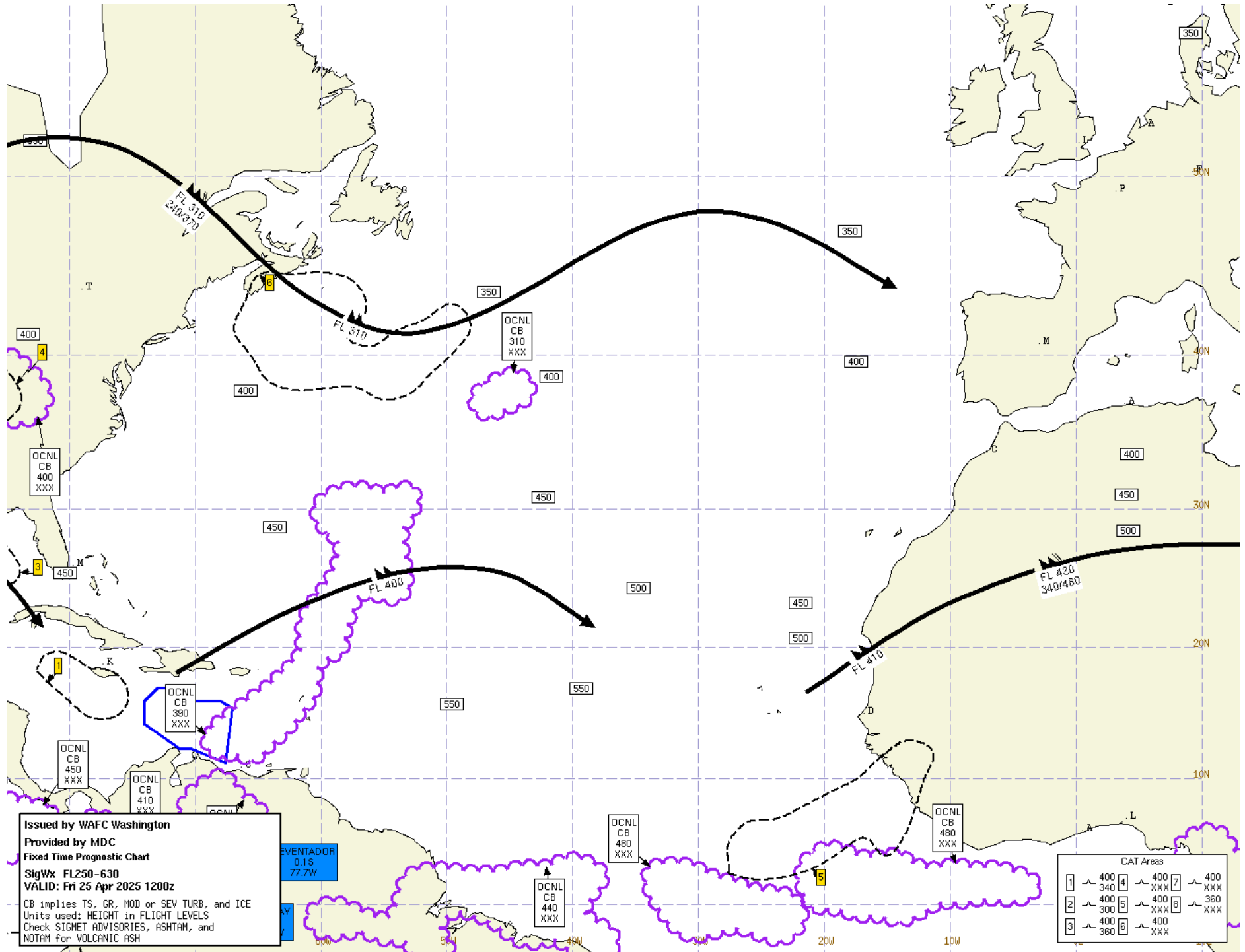
SVZM MAIQUETIA FIR EMBD TS OBS AT 0930Z WI N0905 W06205 N1034

W06218 N1132 W06410 N1125 W06800 N1123 W07027 N0712 W07045 N0615

W06733 N0235 W06666 N0219 W06484 N0481 W06523 N0410 W06226 WI N0905

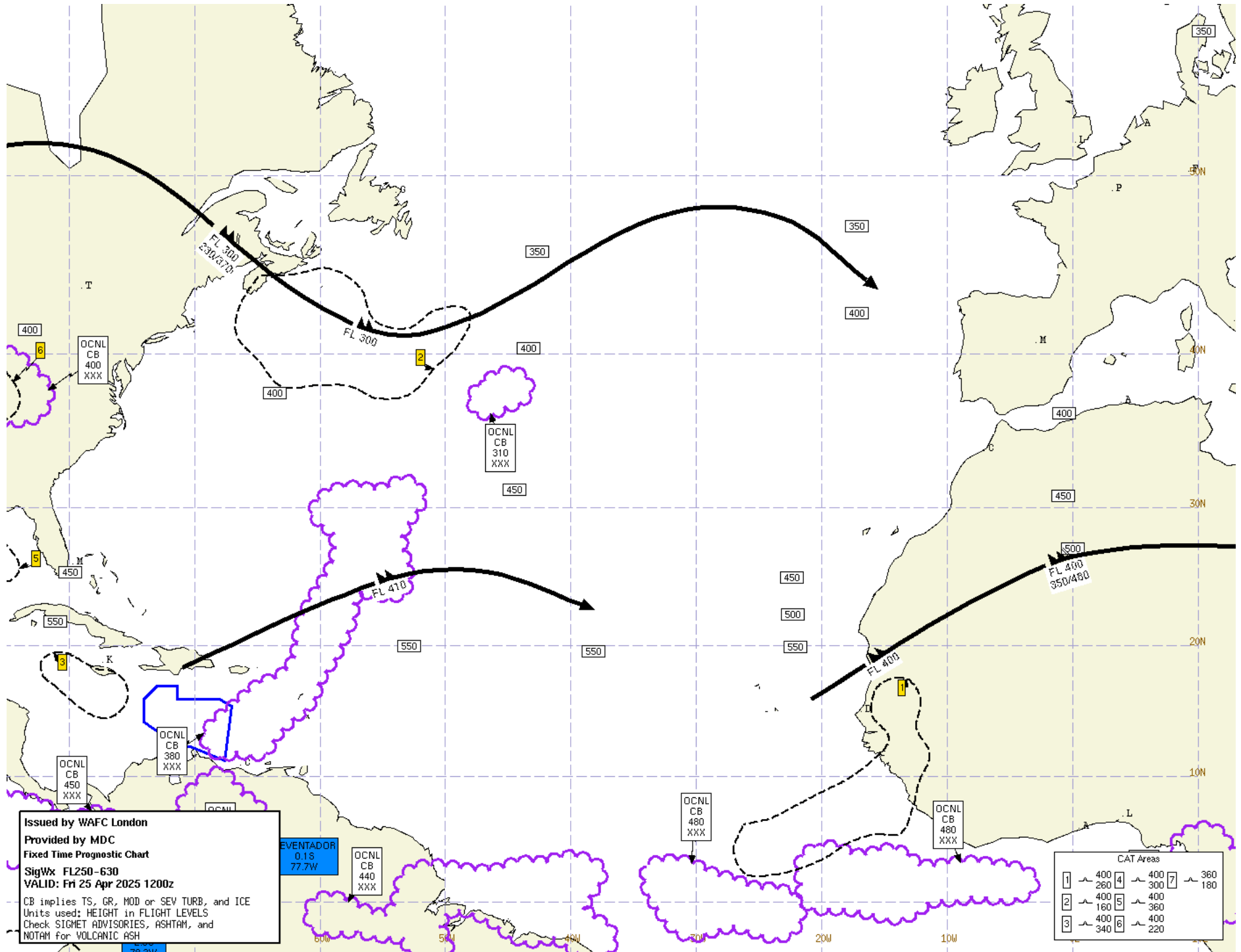
W06205 FL240 MOV W INTSF=

SigWx WAFC Washington AtlanticMDC FL250-630 Fri 25 Apr 2025 1200z

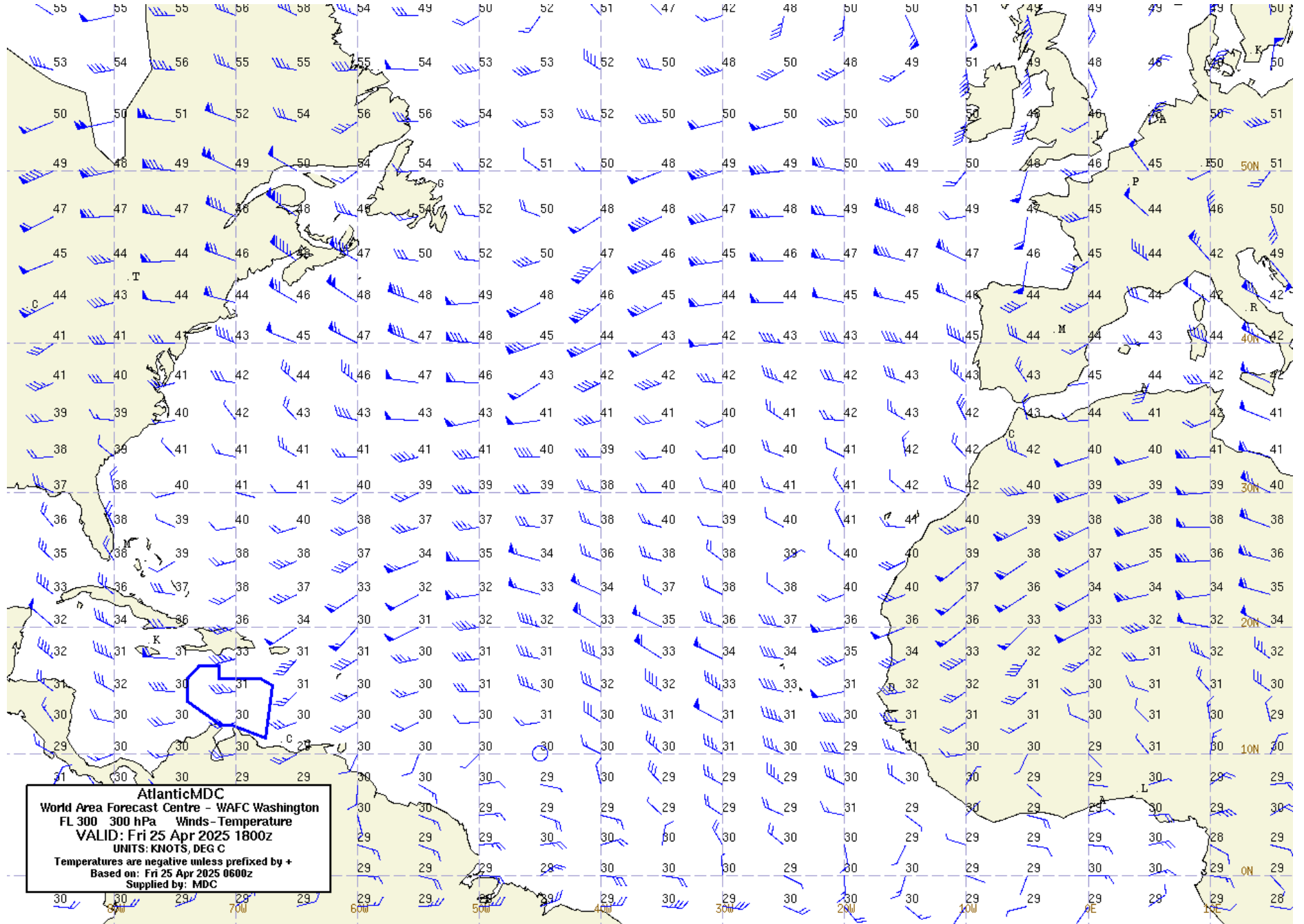


Issued by WAFC Washington
 Provided by MDC
 Fixed Time Prognostic Chart
 SigWx FL250-630
 VALID: Fri 25 Apr 2025 1200z
 CB implies TS, GR, MOD or SEV TURB, and ICE
 Units used: HEIGHT in FLIGHT LEVELS
 Check SIGMET ADVISORIES, ASHTAM, and
 NOTAM for VOLCANIC ASH

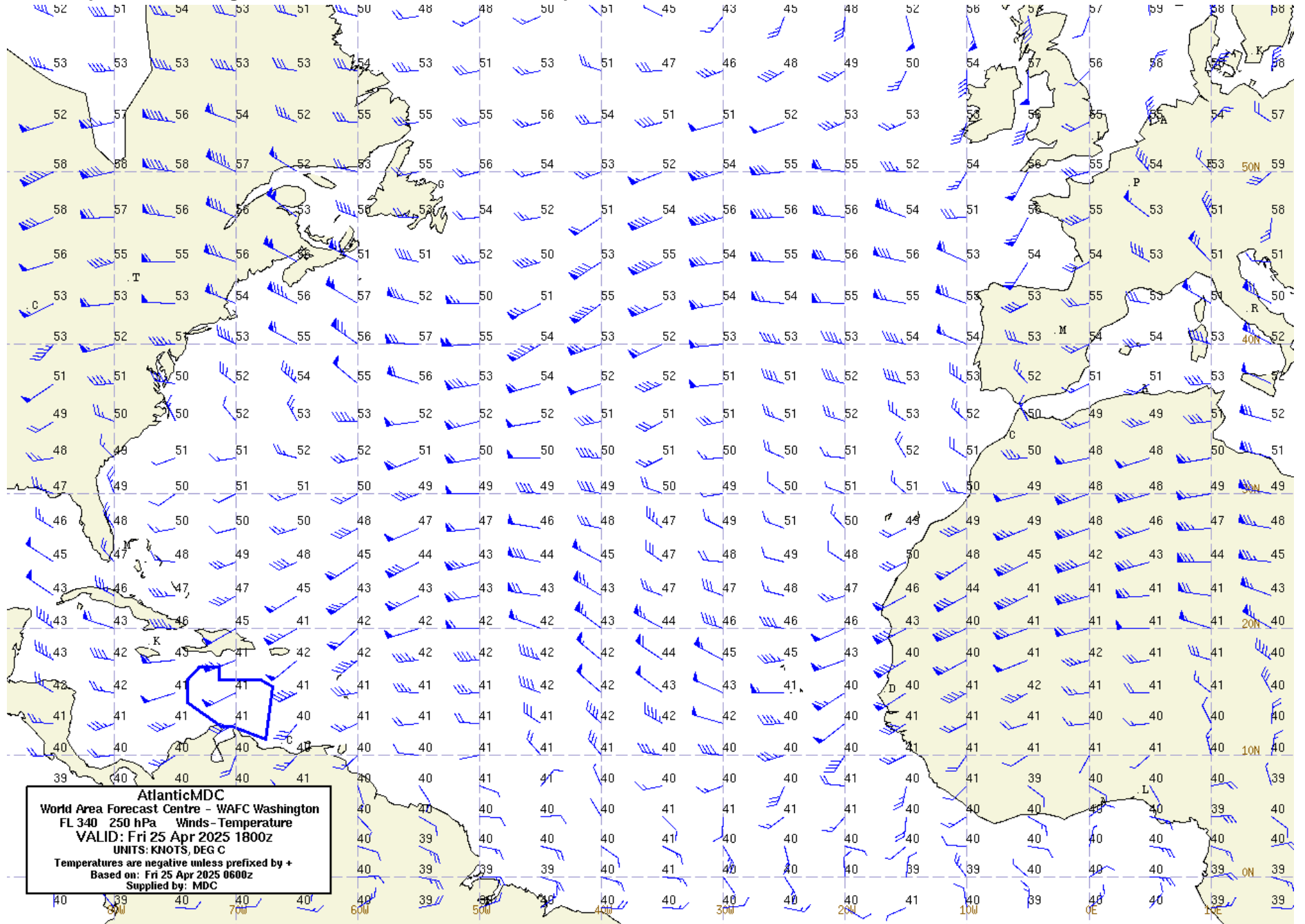
SigWx WAFC London AtlanticMDC FL250-630 Fri 25 Apr 2025 1200z



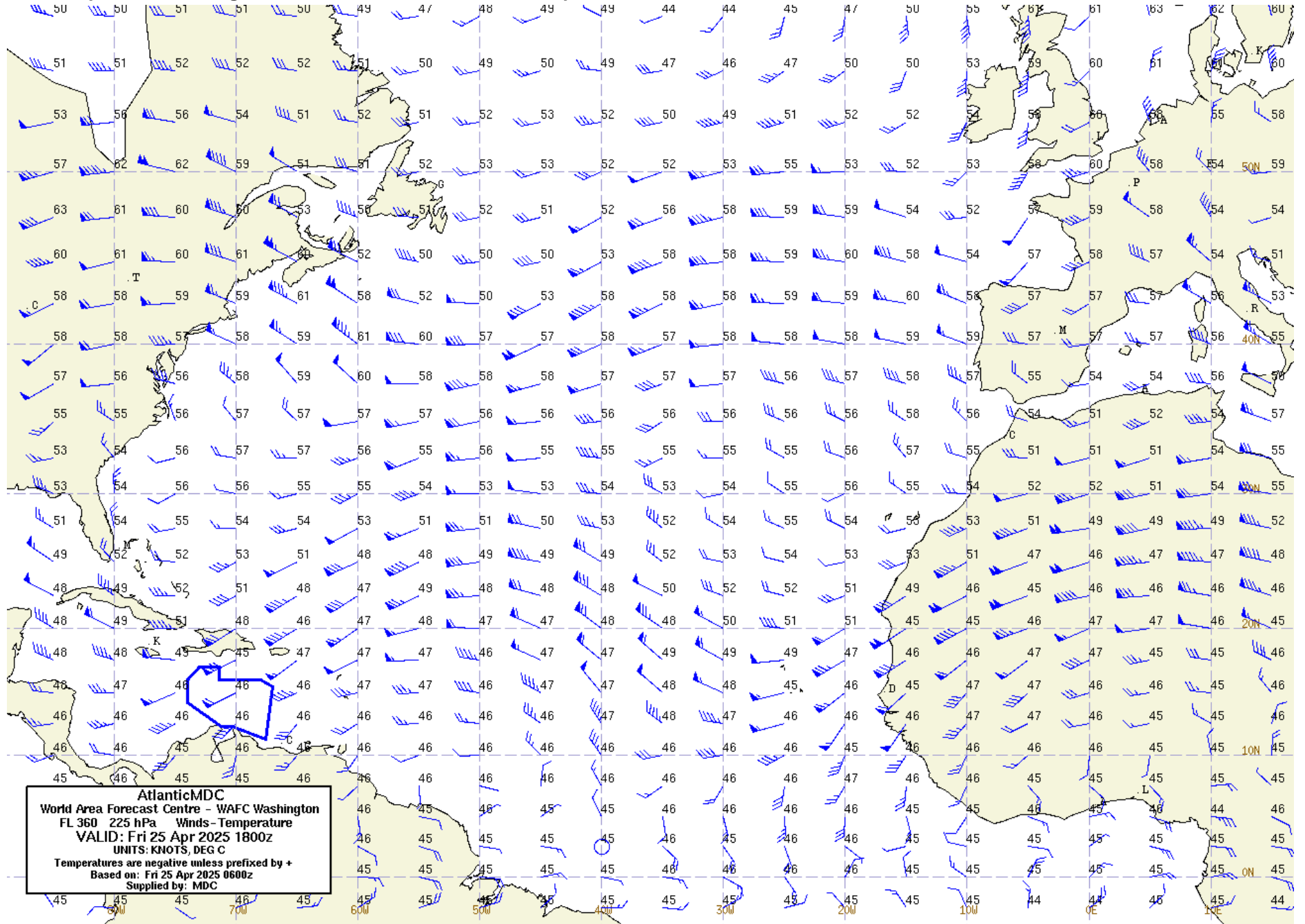
WindTemp WAFc Washington AtlanticMDC FL300 H+12 Fri 25 Apr 2025 1800z



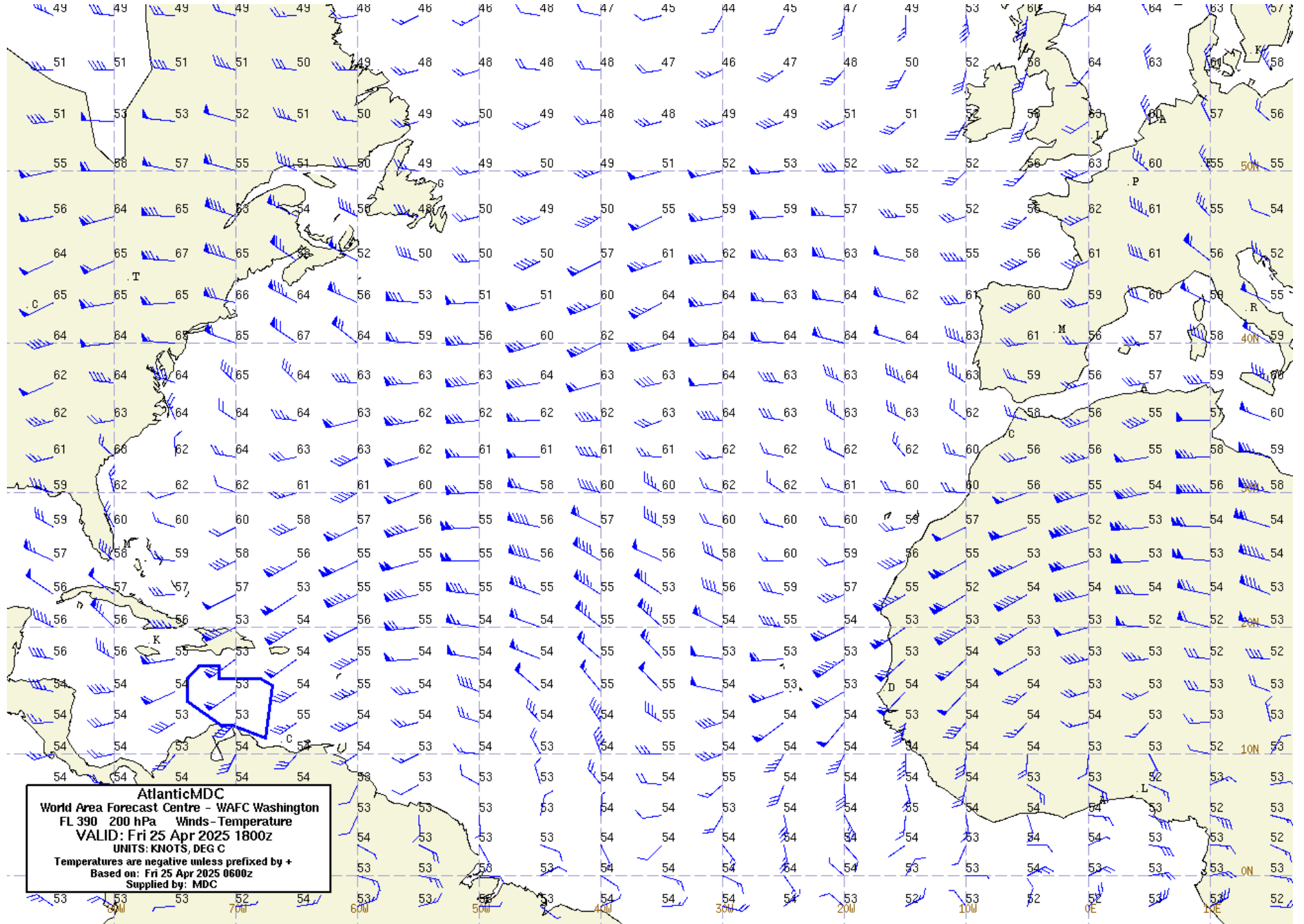
WindTemp WAFc Washington AtlanticMDC FL340 H+12 Fri 25 Apr 2025 1800z



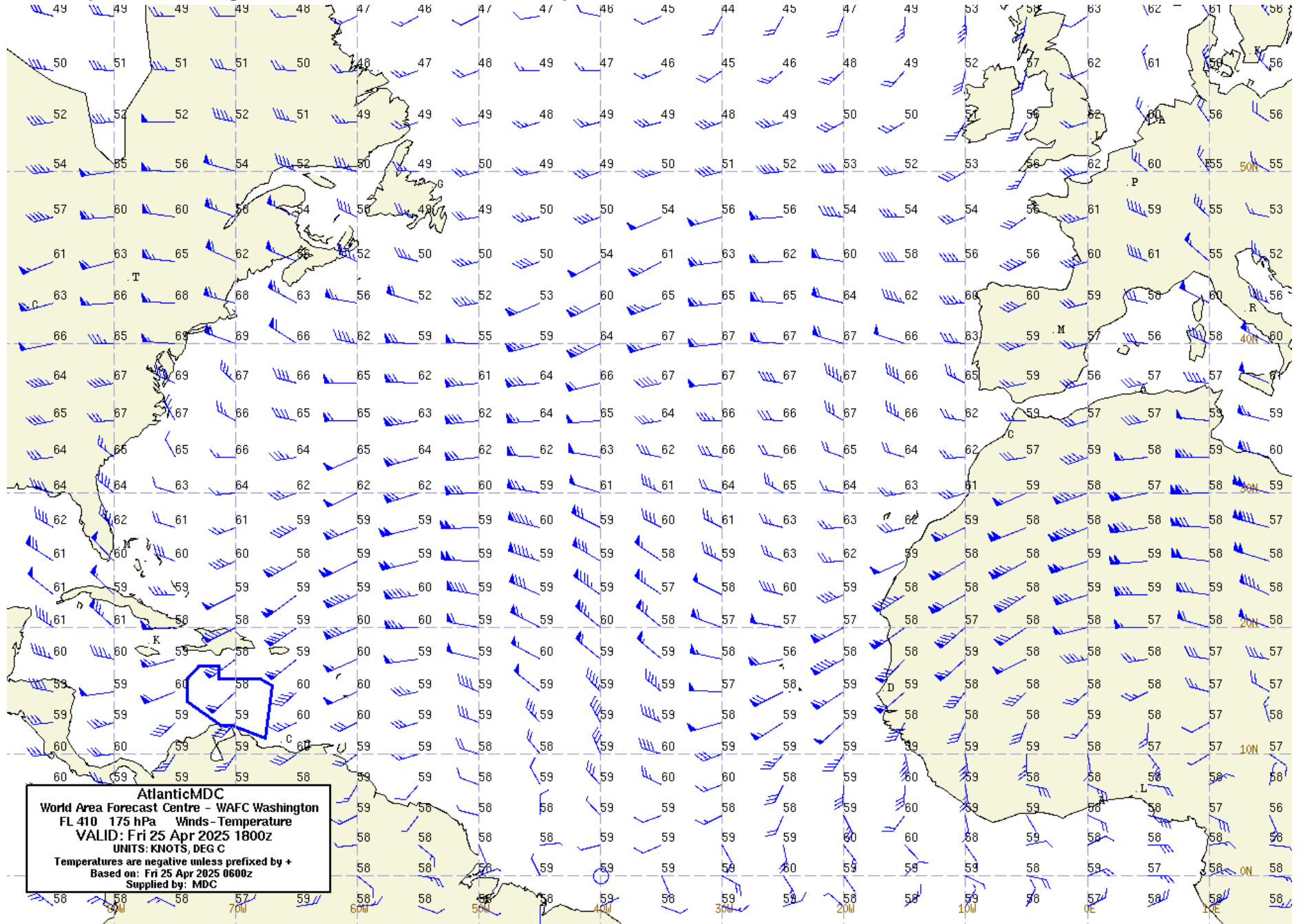
WindTemp WAFC Washington AtlanticMDC FL360 H+12 Fri 25 Apr 2025 1800z



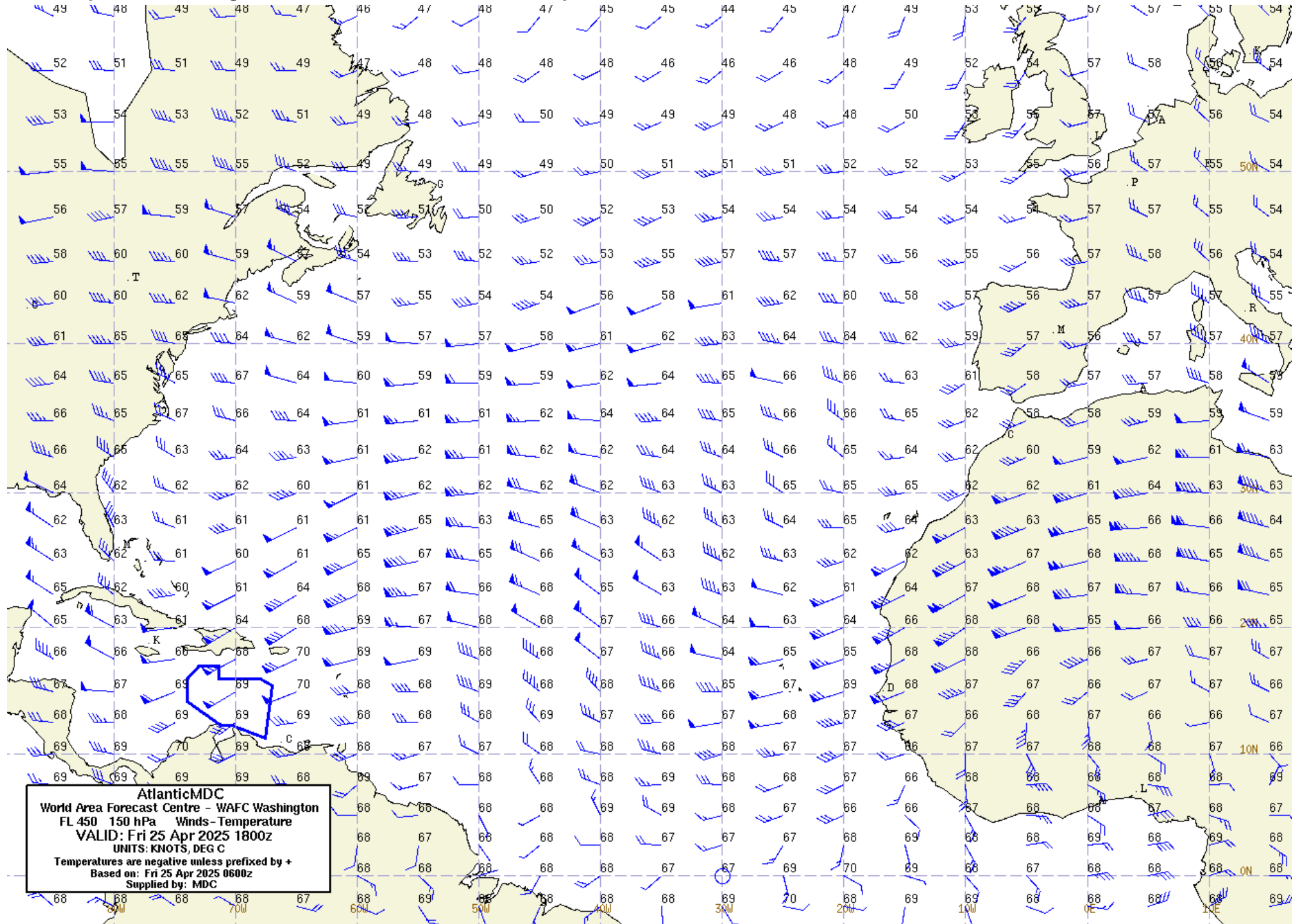
WindTemp WAFC Washington AtlanticMDC FL390 H+12 Fri 25 Apr 2025 1800z



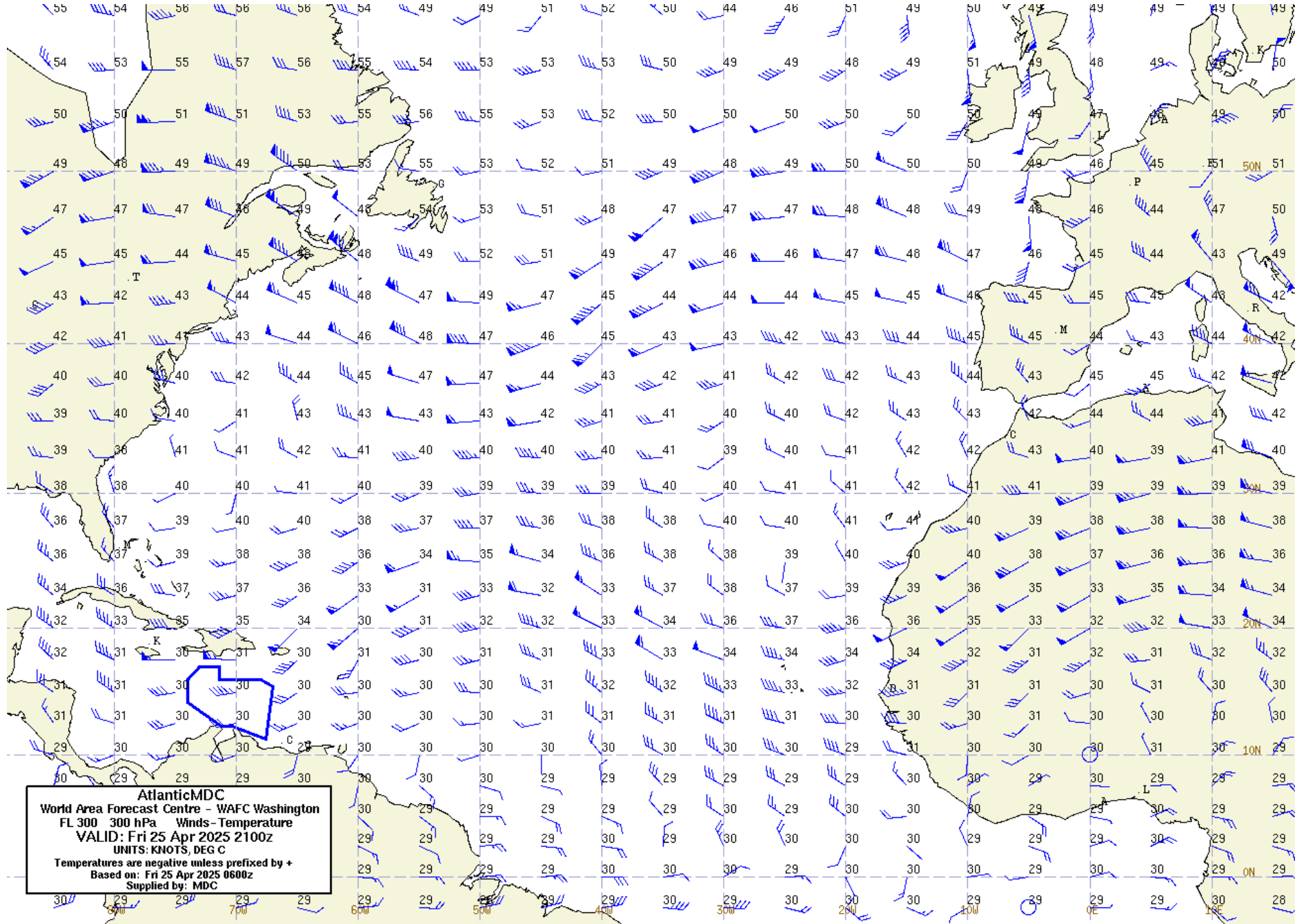
WindTemp WAFC Washington AtlanticMDC FL410 H+12 Fri 25 Apr 2025 1800z



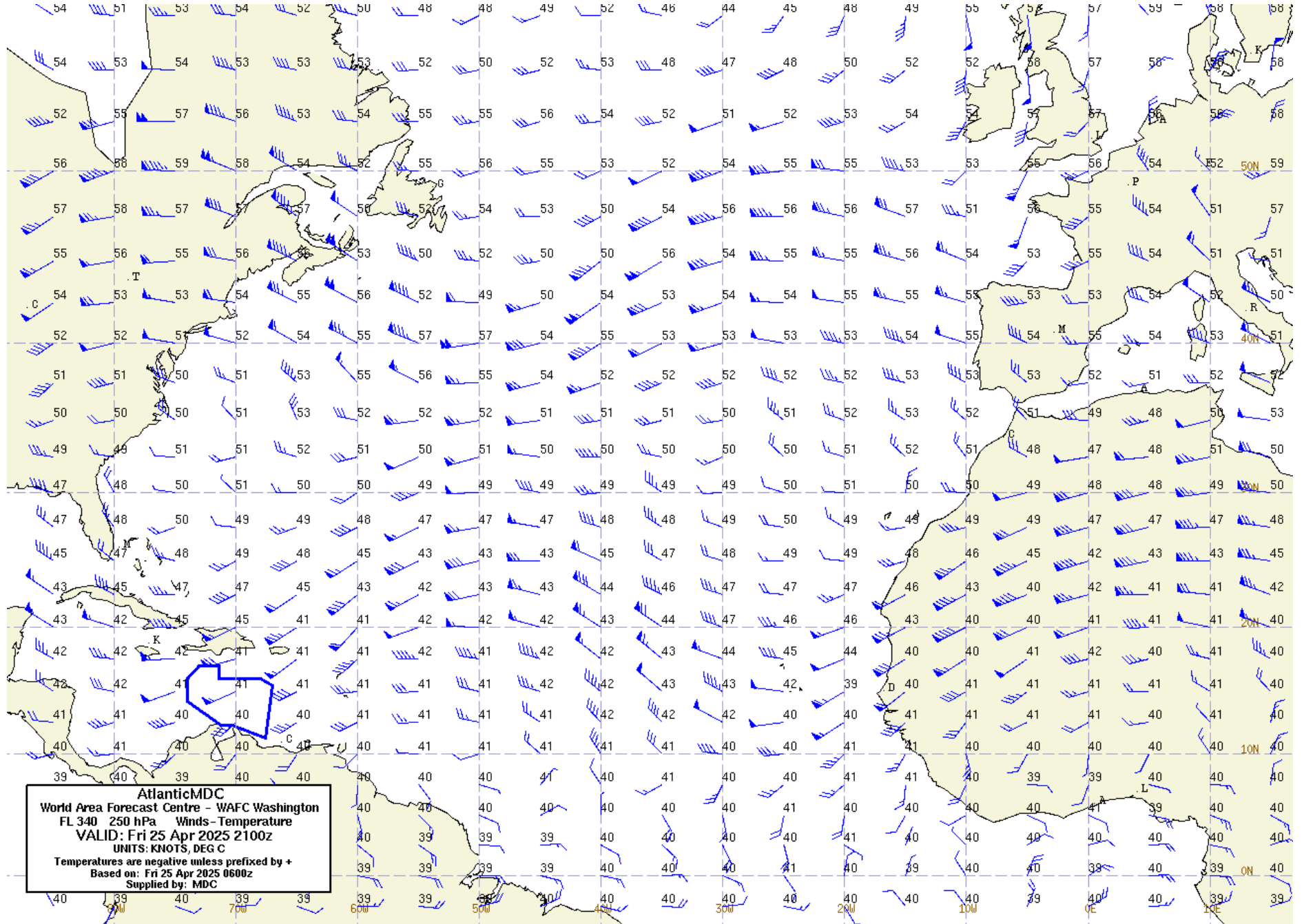
WindTemp WAFC Washington AtlanticMDC FL450 H+12 Fri 25 Apr 2025 1800z



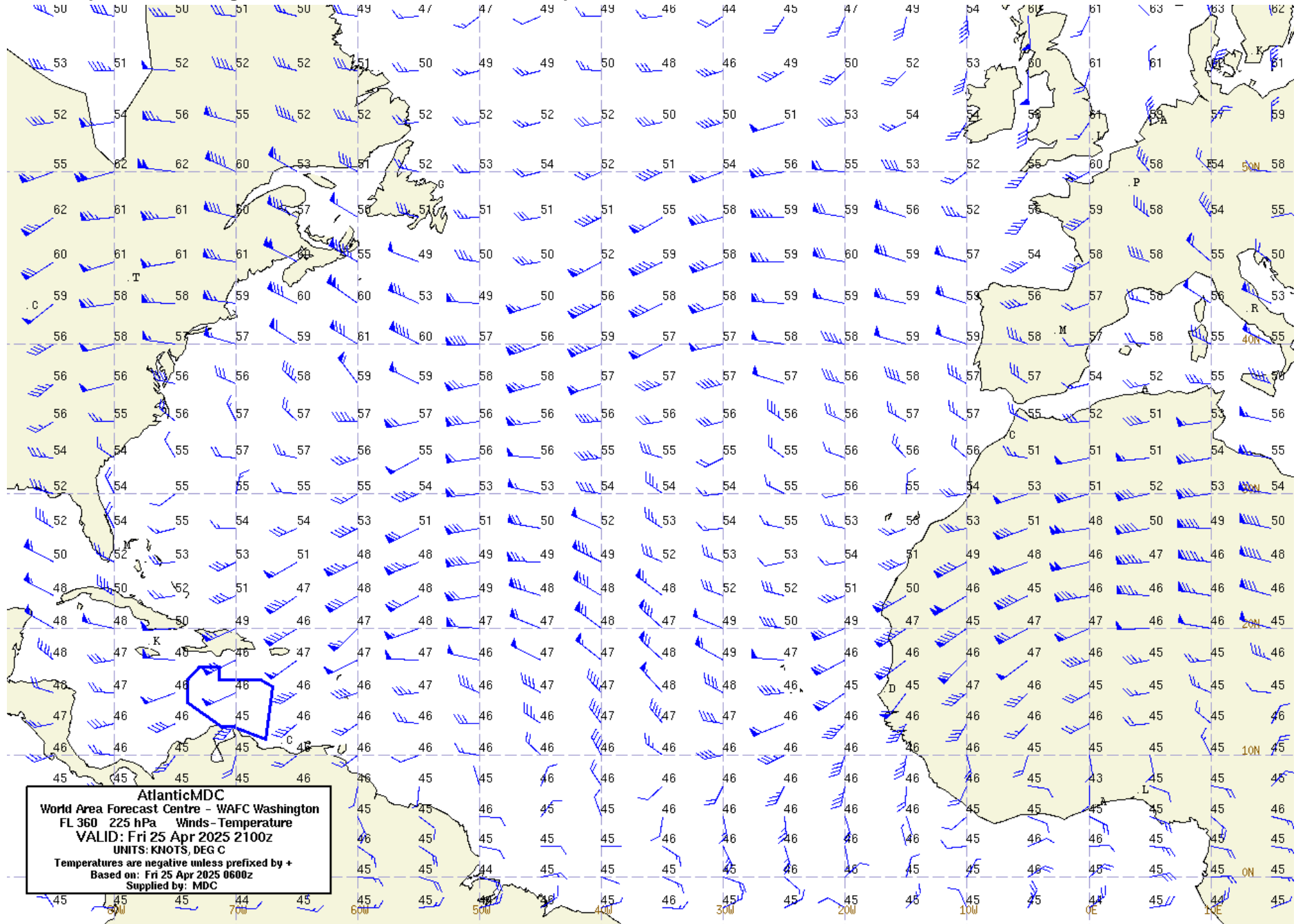
WindTemp WAFc Washington AtlanticMDC FL300 H+15 Fri 25 Apr 2025 2100z



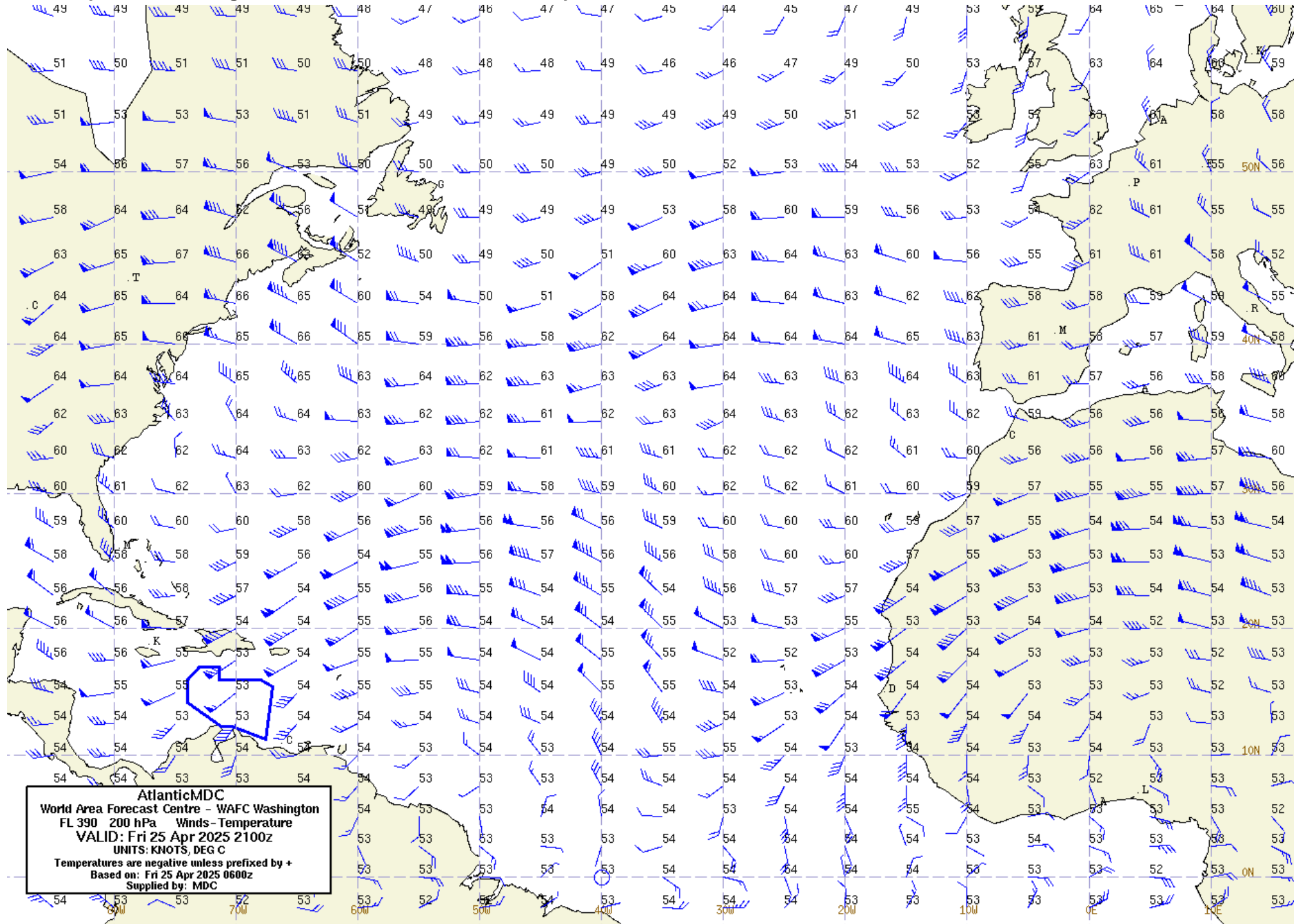
WindTemp WAFc Washington AtlanticMDC FL340 H+15 Fri 25 Apr 2025 2100z



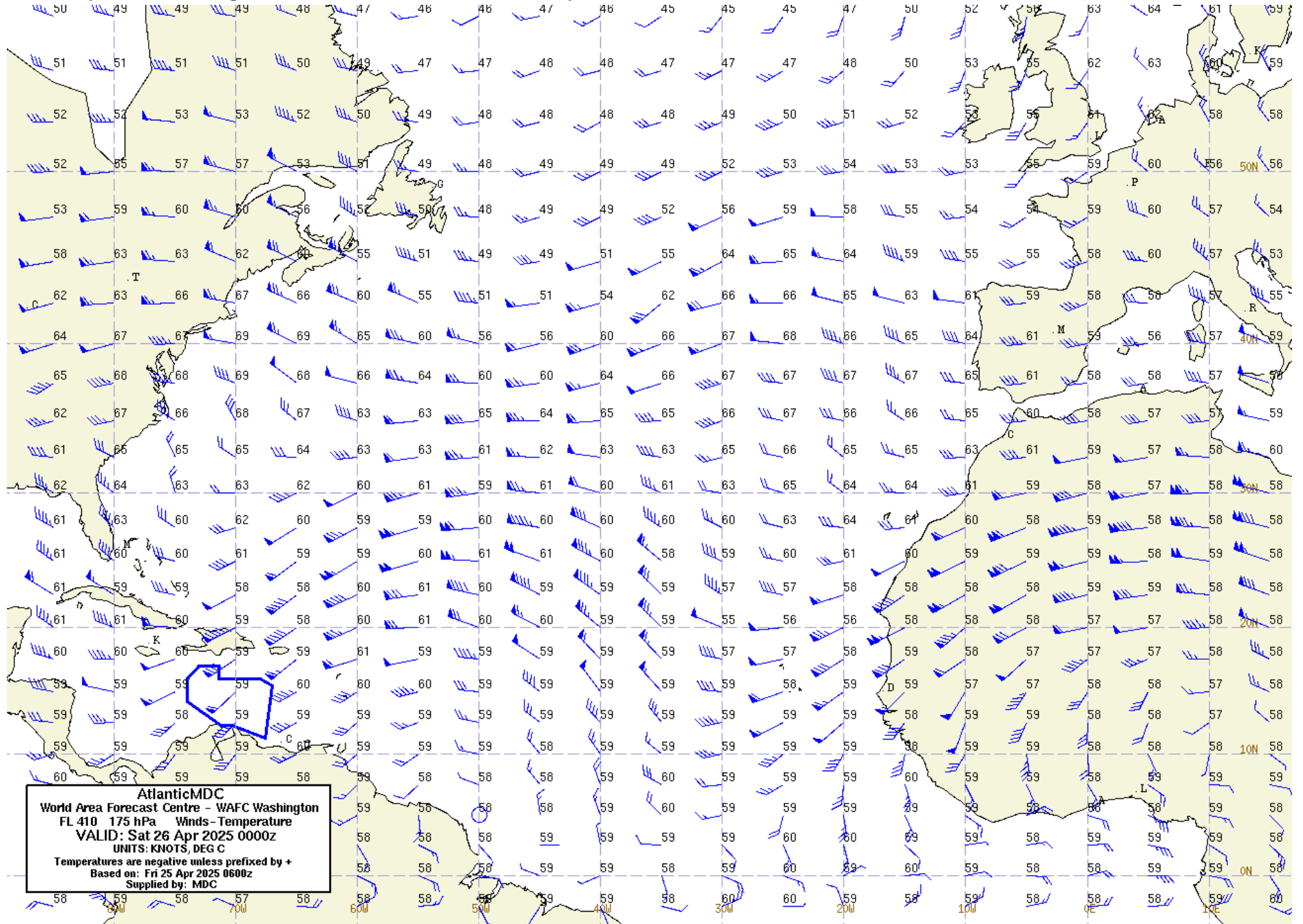
WindTemp WAFC Washington AtlanticMDC FL360 H+15 Fri 25 Apr 2025 2100z



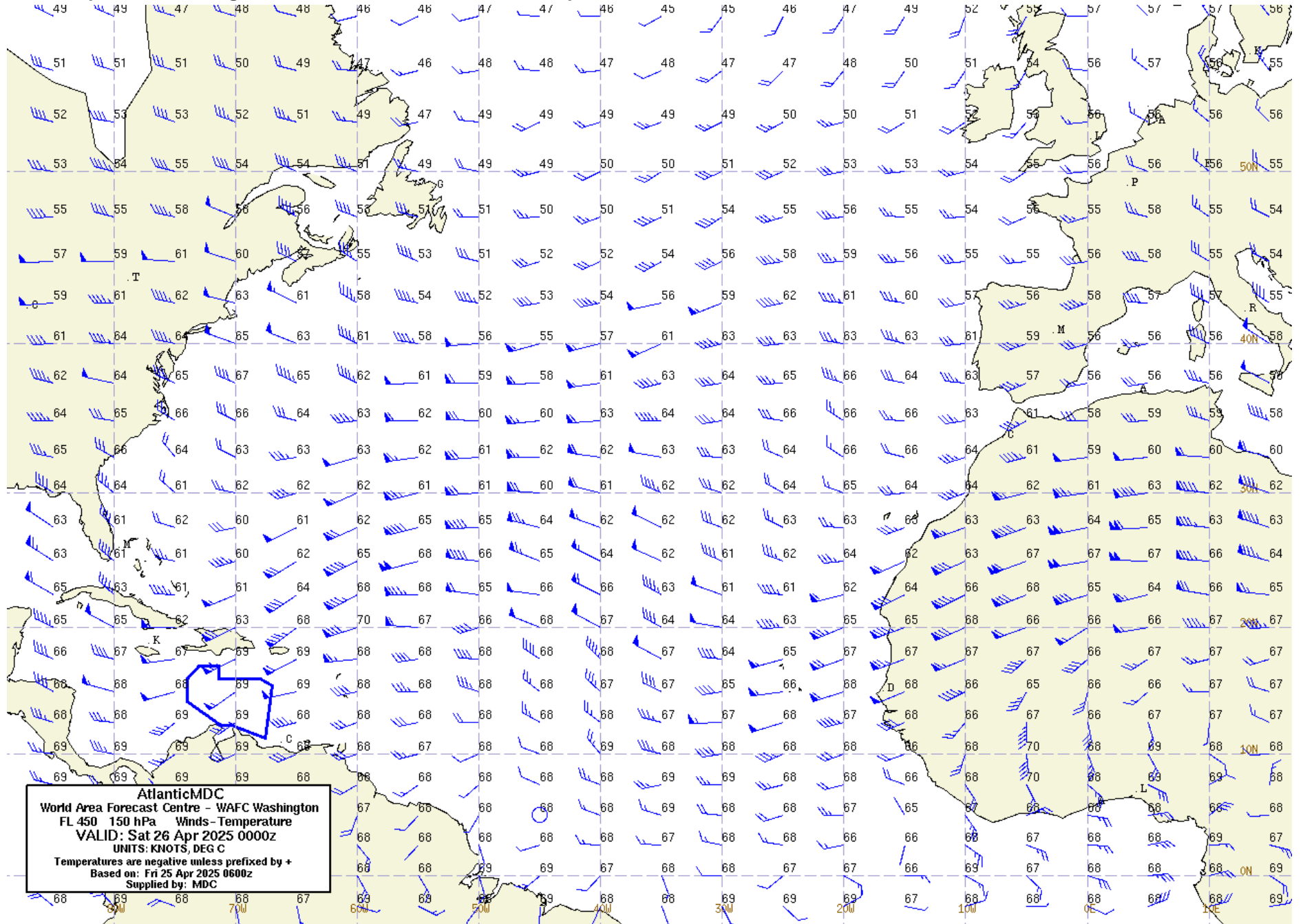
WindTemp WAFC Washington AtlanticMDC FL390 H+15 Fri 25 Apr 2025 2100z



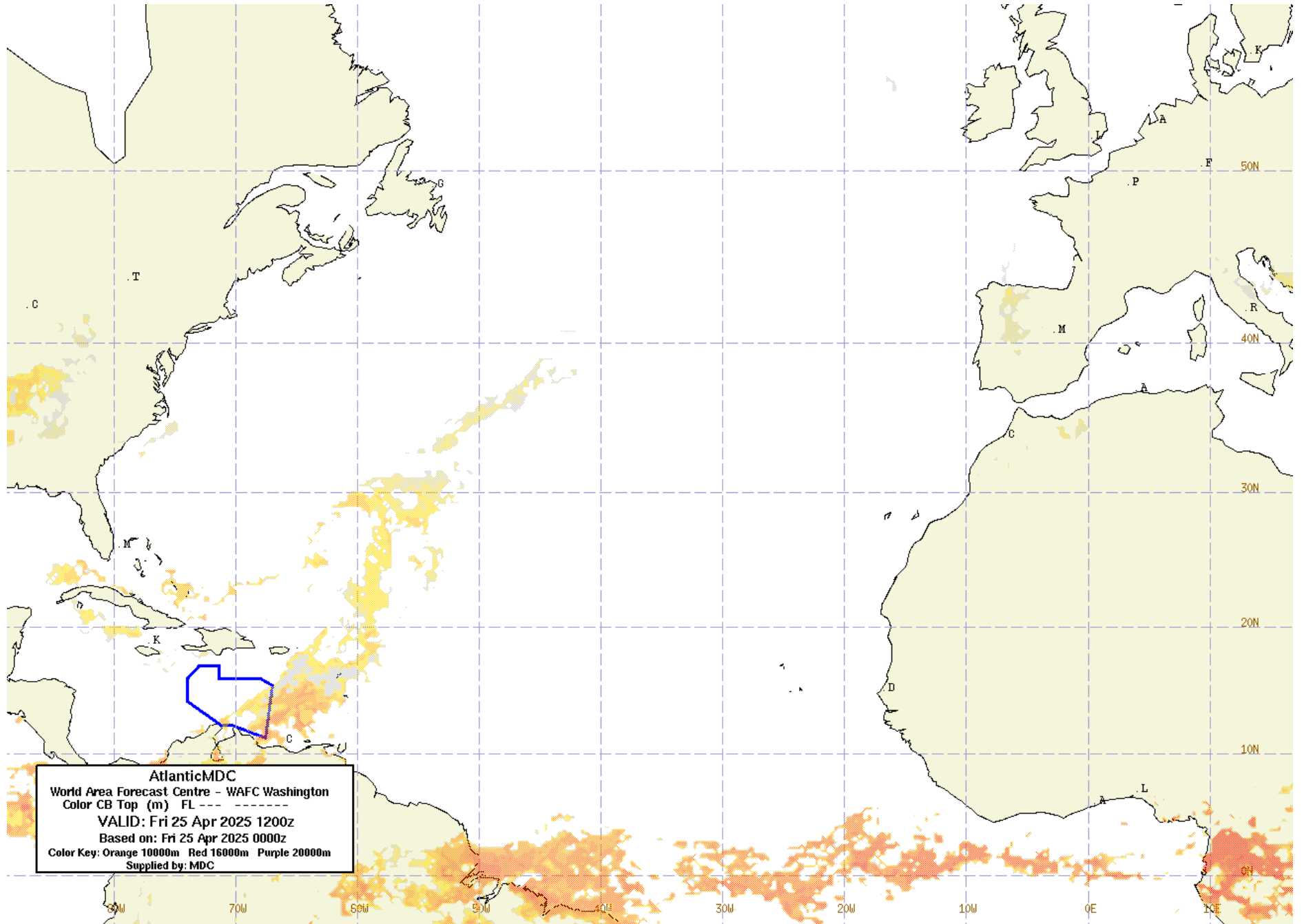
WindTemp WAFC Washington AtlanticMDC FL410 H+18 Sat 26 Apr 2025 0000z



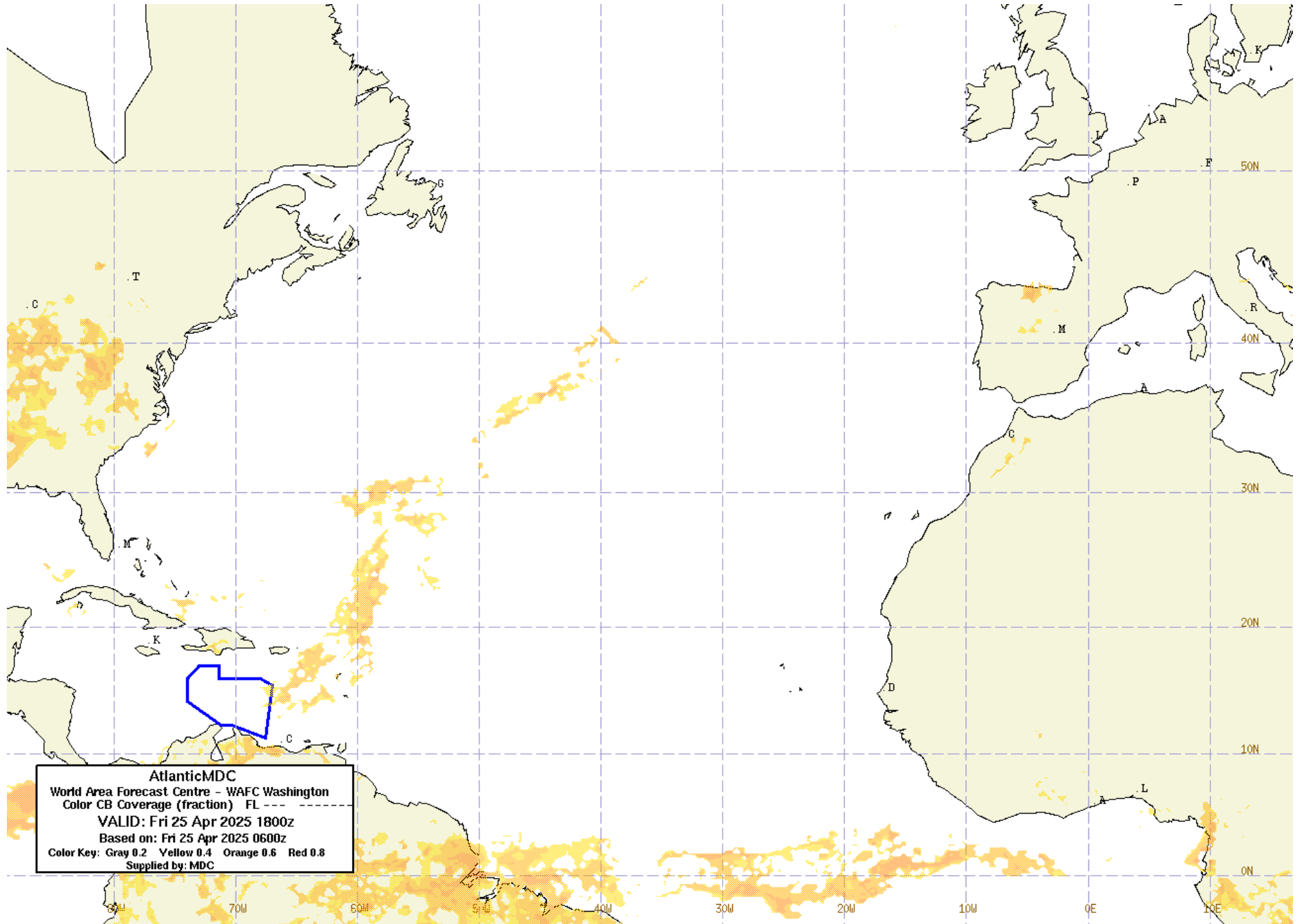
WindTemp WAFC Washington AtlanticMDC FL450 H+18 Sat 26 Apr 2025 0000z



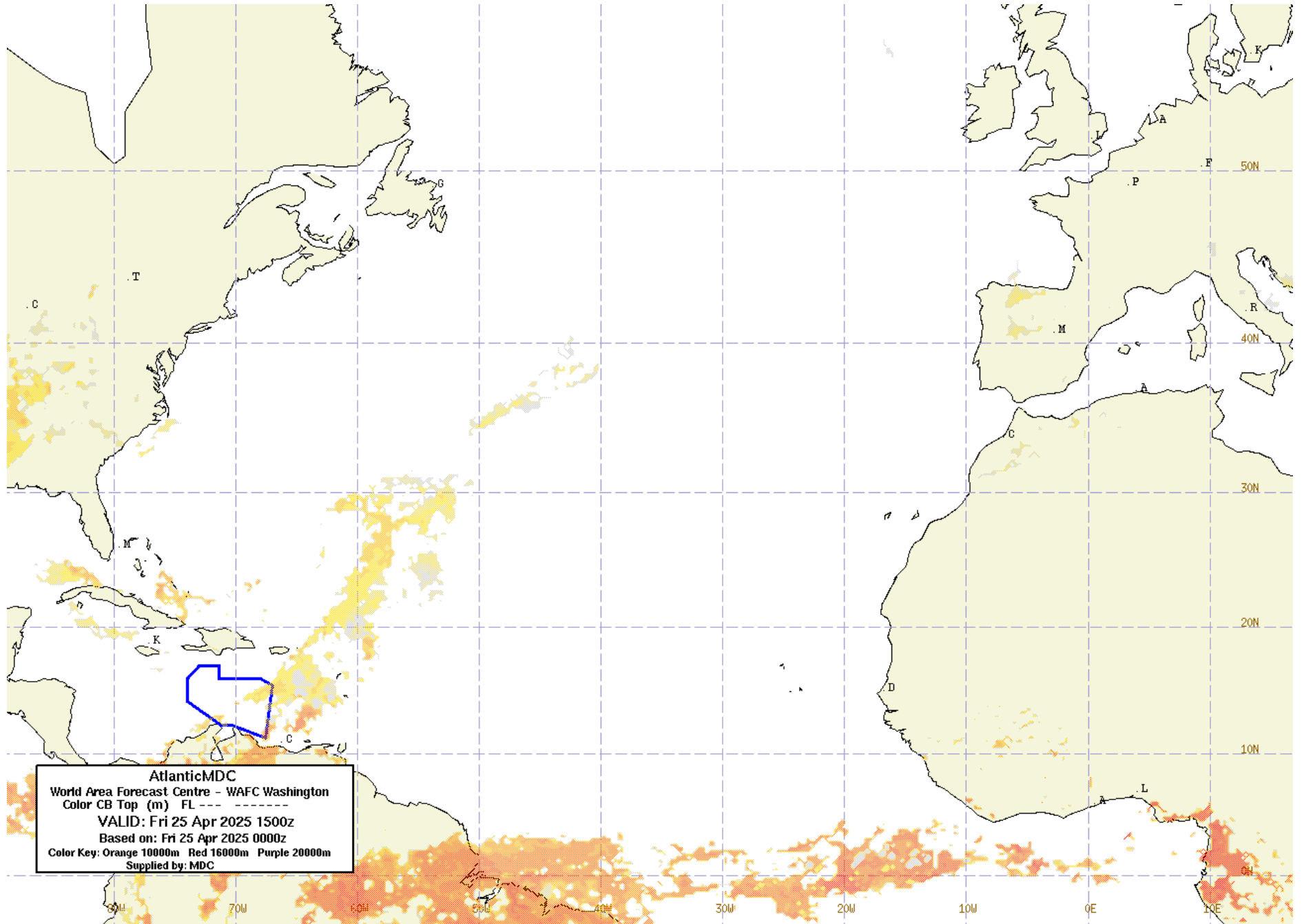
CB TOP WAFC Washington AtlanticMDC H+12 Fri 25 Apr 2025 0000z



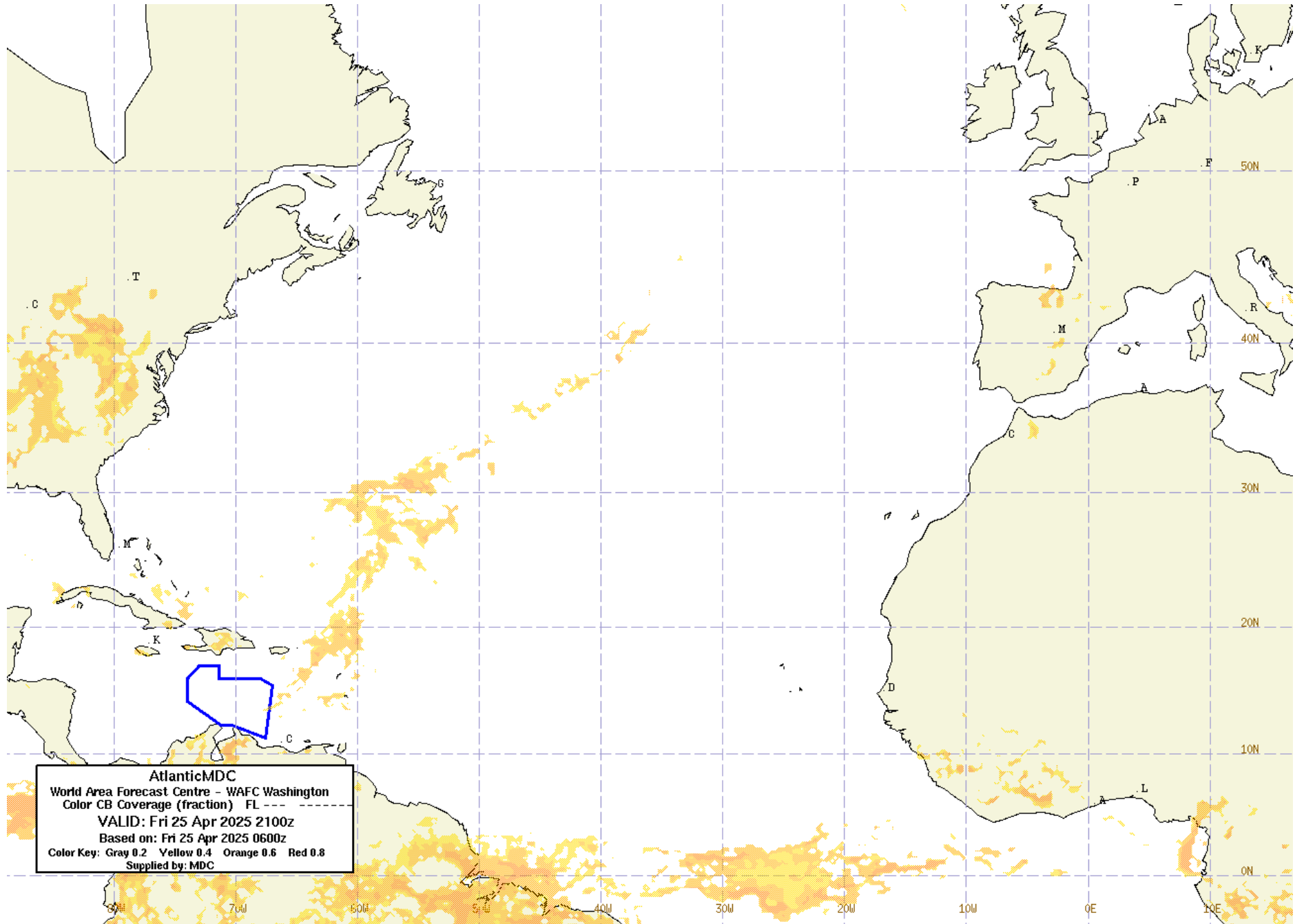
CB HOREXT WAFC Washington AtlanticMDC H+12 Fri 25 Apr 2025 0600z



CB TOP WAFC Washington AtlanticMDC H+15 Fri 25 Apr 2025 0000z

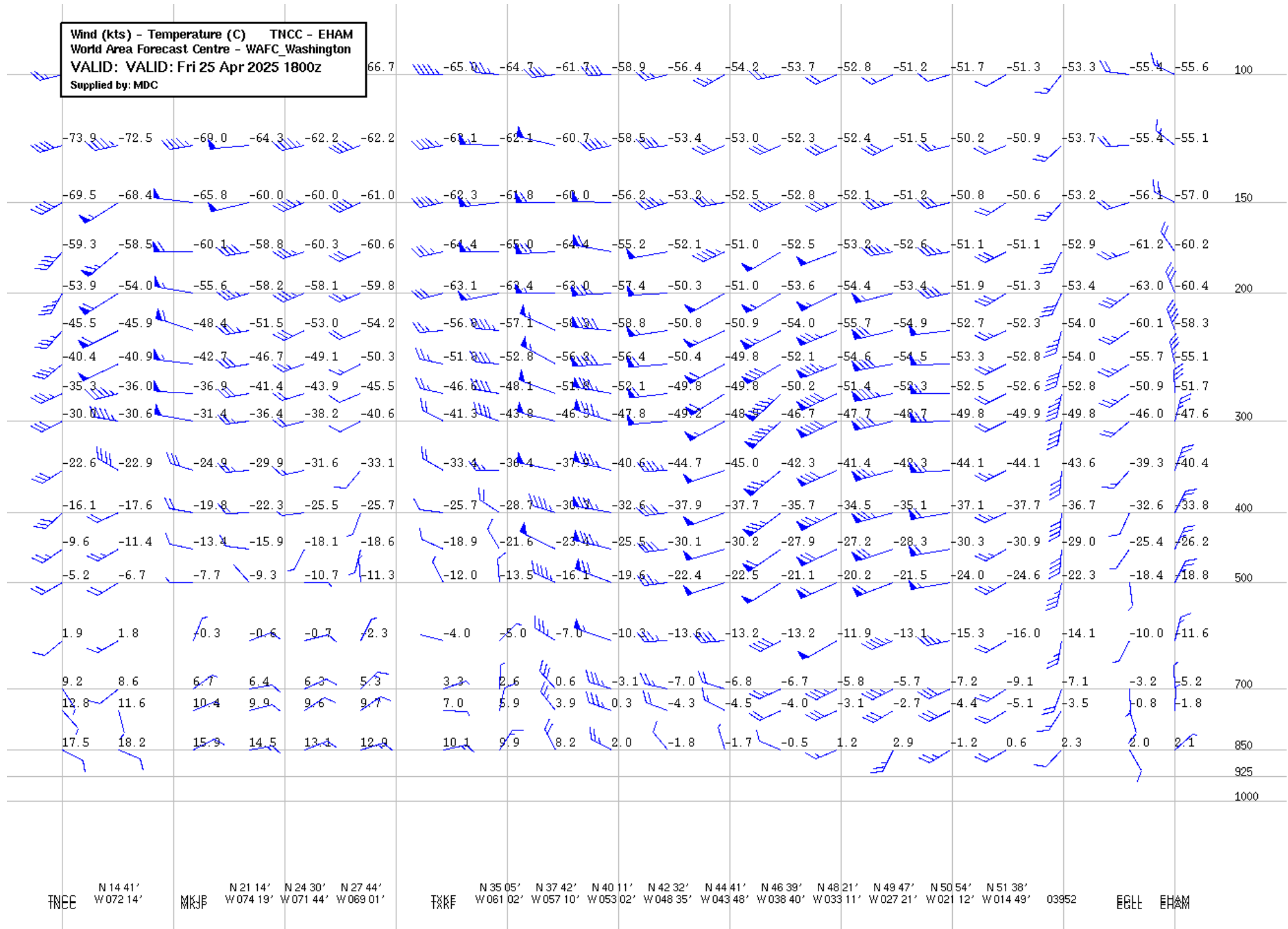


CB HOREXT WAFC Washington AtlanticMDC H+15 Fri 25 Apr 2025 0600z



CrossSection WAFC Washington TNCC-EHAM WindTemp.(Kts-DegC) H+12 Fri 25 Apr 2025 1800z

Wind (kts) - Temperature (C) TNCC - EHAM
 World Area Forecast Centre - WAFC_Washington
 VALID: VALID: Fri 25 Apr 2025 1800z
 Supplied by: MDC



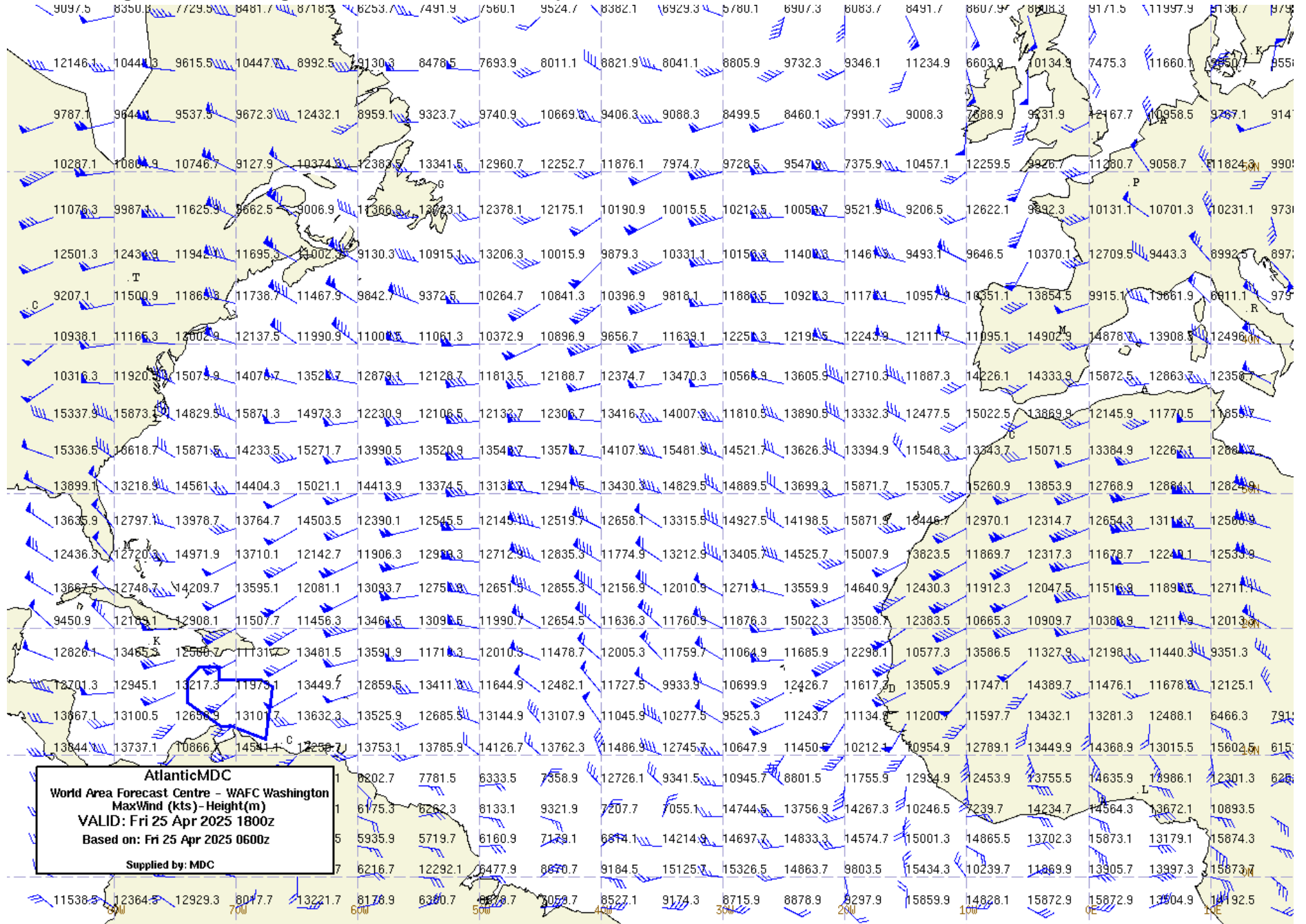
TNEE N 14 41' W 072 14'

MKJB N 21 14' N 24 30' N 27 44' W 074 19' W 071 44' W 069 01'

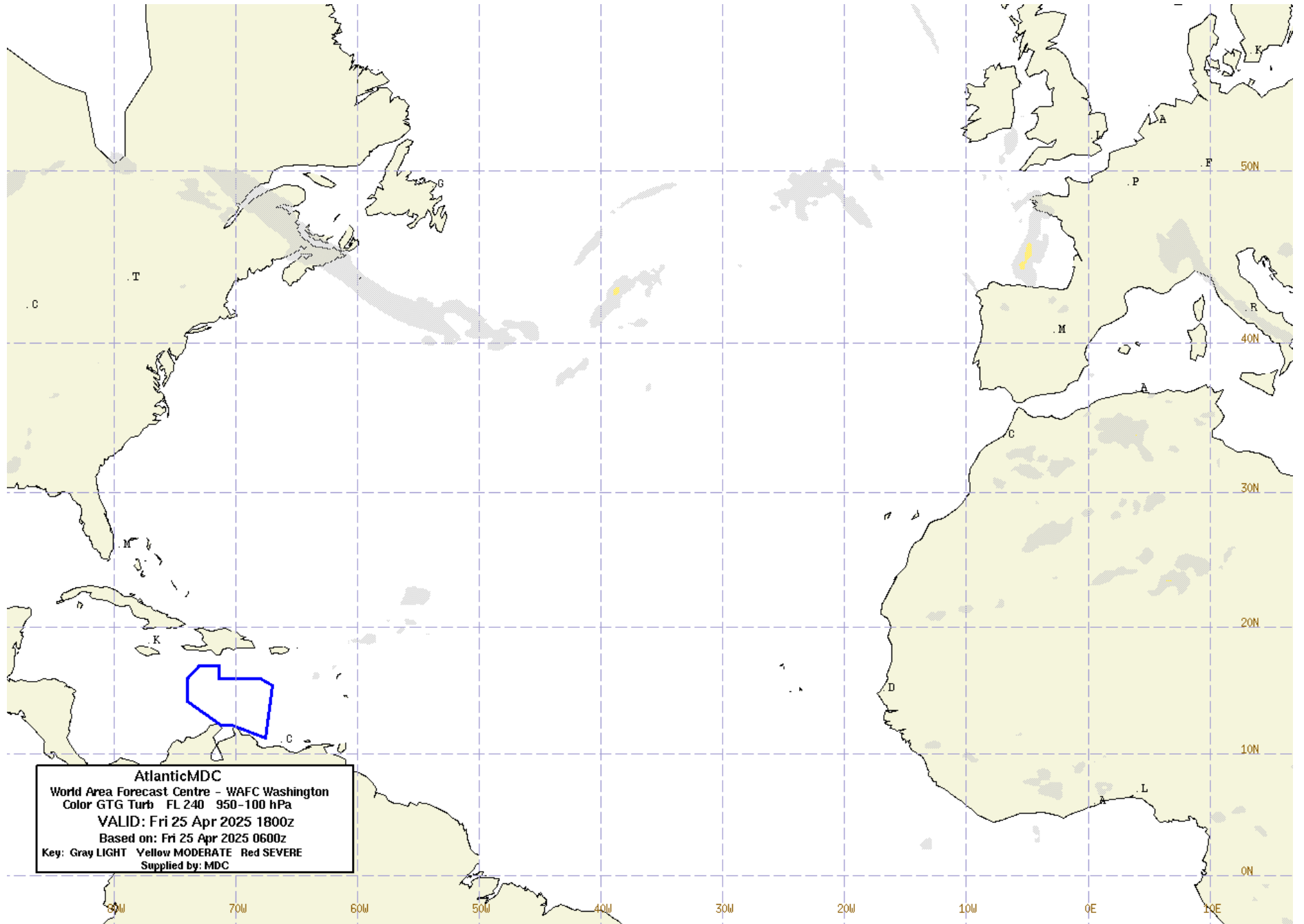
TXXE N 35 05' N 37 42' N 40 11' N 42 32' N 44 41' N 46 39' N 48 21' N 49 47' N 50 54' N 51 38' W 061 02' W 057 10' W 053 02' W 048 35' W 043 48' W 038 40' W 033 11' W 027 21' W 021 12' W 014 49' 03952

EGLL EHAM

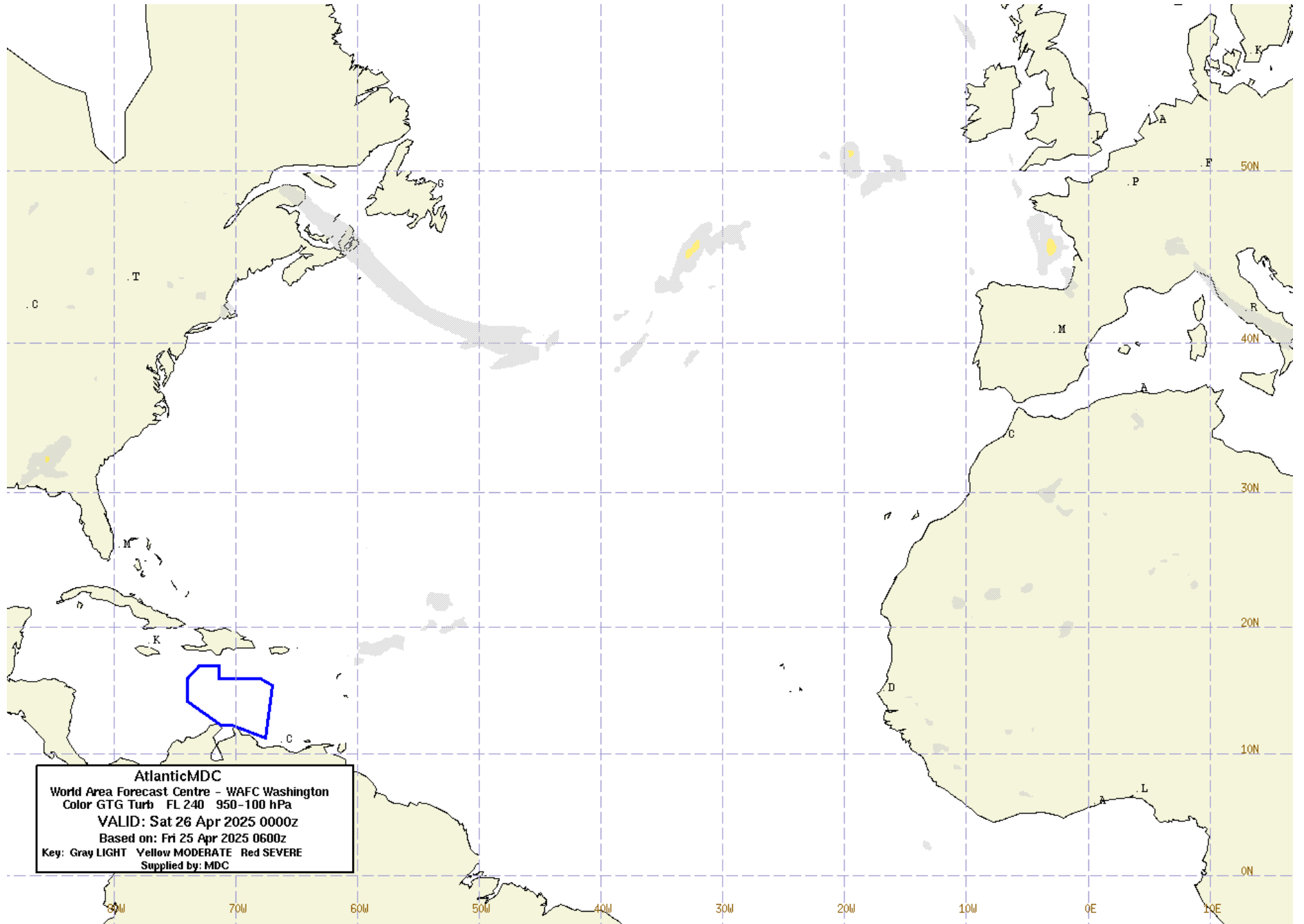
MaxWind-Height WAFc Washington AtlanticMDC H+12 Fri 25 Apr 2025 0600z



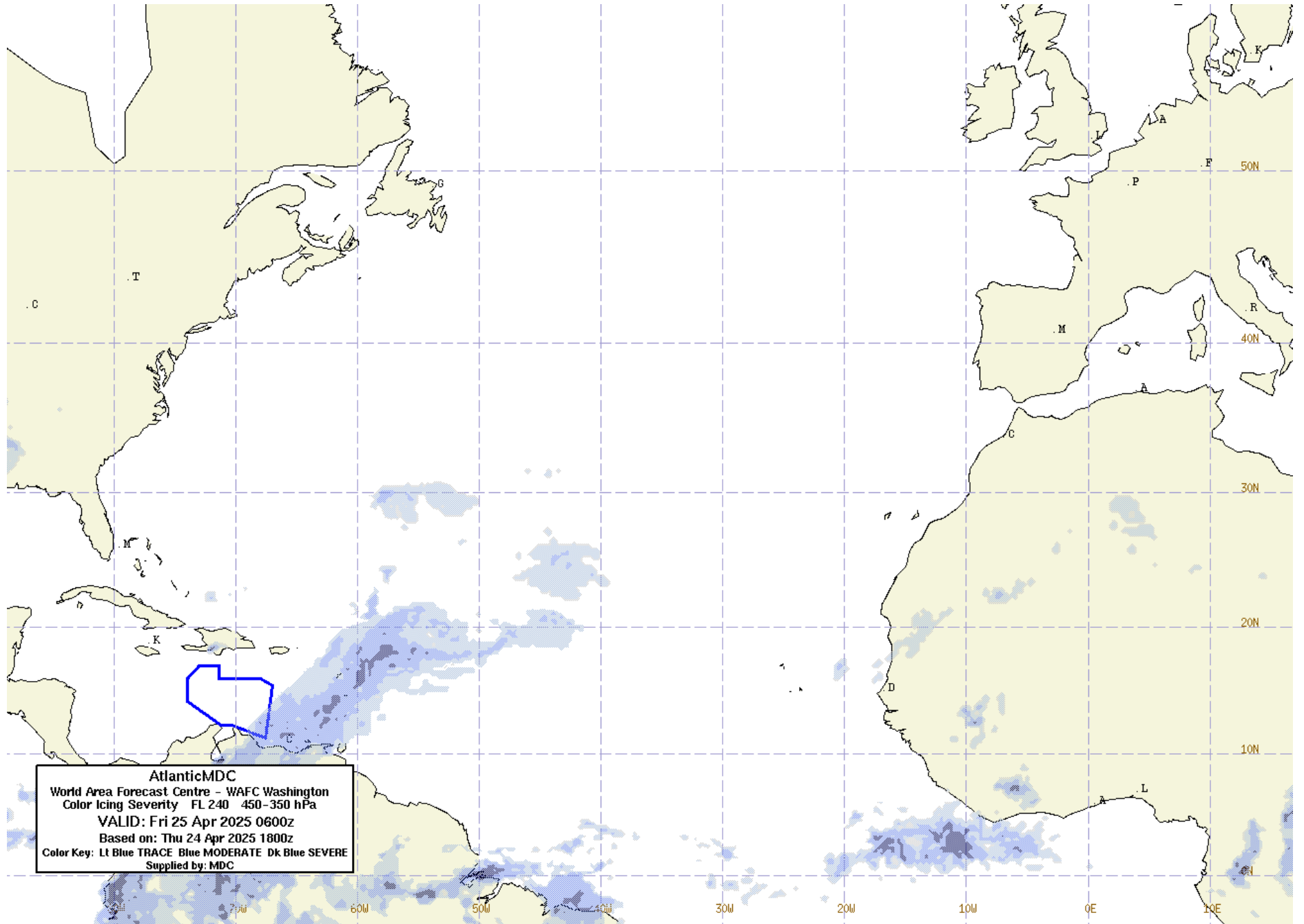
GTGTURB WAFC Washington AtlanticMDC FL240 H+12 Fri 25 Apr 2025 0600z



GTGTURB WAFC Washington AtlanticMDC FL240 H+18 Fri 25 Apr 2025 0600z



Icing WAFC Washington AtlanticMDC FL240 H+12 Thu 24 Apr 2025 1800z



Icing WAFC Washington AtlanticMDC FL240 H+15 Thu 24 Apr 2025 1800z

