

Weather Briefing

Curacao - Colombia

Generated On Fri Apr 25 12:14:12 GMT 2025

Origination and Destination

Origination Hato (TNCC)

Sunrise Fri Apr 25 10:19:42 GMT 2025

Sunset Fri Apr 25 22:50:06 GMT 2025

METAR TNCC 251200Z 09006KT 060V130 9999 VCSH FEW015
27/27 Q1012 NOSIG==

TAF TNCC 251100Z 2512/2612 09010KT 9999 FEW010 SCT016
TEMPO 2512/2606 4000 SHRA DZ FEW012CB BKN014=

Destination Eldorado Intl (SKBO)

Sunrise Fri Apr 25 10:47:45 GMT 2025

Sunset Fri Apr 25 23:03:32 GMT 2025

METAR SKBO 251200Z VRB02KT 5000 BR FEW008 BKN025
13/13 Q1026 NOSIG=

TAF SKBO 251055Z 2512/2612 VRB02KT 9999 SCT020
BECMG 2518/2520 24010KT SCT020TCU
TEMPO 2521/2601 30010KT RA SCT020CB
TX20/2519Z TN11/2610Z=

En Route Alpha Reports

Reina Beatrix Intl (TNCA)

METAR TNCA 251200Z 07011KT 9999 SCT018 28/24 Q1011 NOSIG=

TAF TNCA 251102Z 2512/2612 07012KT 9999 SCT017

PROB40 TEMPO 2512/2516 5000 SHRA TS FEW012CB BKN014=

Flamingo (TNCB)

METAR TNCB 251155Z 08010KT 050V110 9999 SCT013 28/24 Q1011=

TAF TNCB 251116Z 2512/2618 08010KT 9999 SCT018

PROB40 TEMPO 2512/2618 4000 SHRA BKN012 SCT015CB=

Simon Bolivar Intl (SVMI)

METAR SVMI 251200Z 09002KT 9999 BKN013 26/24 Q1011=

TAF SVMI 250400Z 2506/2606 09007KT 9999 SCT016 BKN080 TX31/2518Z

TN24/2507Z TEMPO 2106/2108 09005KT 9000 -DZ SCT026 BKN100=

Josefa Camejo (SVJC)

TAF SVJC 250400Z 2506/2606 9012KT 9999 SCT016 TX32/2517Z

TN22/2508Z TEMPO 2510/2514 09008KT 9999 SCT016 SCT080=

La Chinita Intl (SVMC)

TAF SVMC 250400Z 2506/2606 18005KT 9999 SCT016 TX34/2518Z

TN25/2509Z TEMPO 2504/2506 15008KT 9999 SCT016 SCT100=

San Antonio Del Tachira (SVSA)

TAF SVSA 250400Z 2506/2606 16005KT 9999 SCT016 TX30/2518Z

TN19/2508Z TEMPO 2504/2508 18004KT 9999 SCT016 SCT100=

Rafael Nunez (SKCG)

TAF SKCG 251055Z 2512/2612 01003KT 9999 FEW017

BECMG 2518/2521 34015KT

TEMPO 2519/2520 VCTS

TX32/2519Z TN26/2310Z=

Camilo Daza (SKCC)

TAF SKCC 251055Z 2512/2612 VRB02KT 9999 SCT010

TEMPO 2512/2513 6000 BCFG SCT007 BKN020

BECMG 2516/2518 35010KT

TEMPO 2520/2523 TSRA BKN020CB

BECMG 2600/2602 VRB02KT

PROB40 TEMPO 2603/2606 DZ

TX31/2619Z TN22/2410Z=

Ernesto Cortissoz (SKBQ)

TAF SKBQ 251055Z 2512/2612 02008KT 9999 FEW015

BECMG 2518/2521 04010G22

TEMPO 2519/2521 TSRA SCT015CB

TX31/2519Z TN24/2610Z=

Alfonso Bonilla Aragon Intl (SKCL)

TAF SKCL 251055Z 2512/2612 17006KT 9999 SCT050

TEMPO 2518/2524 TSRA BKN010CB

TX31/2521Z TN20/2610Z=

Palonegro (SKBG)

TAF SKBG 251030Z 2512/2612 VRB02KT 9999 SCT010
TEMPO 2512/2514 5000 BCFG BKN010
TEMPO 2518/2522 32010KT 6000 TSRA SCT010CB BKN030
BECMG 2605/2608 3000 RA BKN010CB
TX27/2519Z TN19/2610Z=

Jose Maria Cordova (SKRG)

TAF SKRG 251055Z 2512/2612 VRB02KT 9999 SCT010
TEMPO 2512/2516 7000 VCFG BKN010
PROB30 TEMPO 2520/2602 7000 TSRA BKN015
TX22/2518Z TN14/2609Z=

Alfredo Vasquez Cobo (SKLT)

TAF SKLT 251055Z 2512/2612 VRB02KT 9999 BKN010
TEMPO 2518/2524 DZ SCT020TCU
TX33/2518Z TN24/2609Z=

Tocumen Intl (MPTO)

TAF MPTO 251100Z 2512/2618 04006KT 9999 SCT018
TEMPO 2513/2515 VRB02KT
TEMPO 2516/2519 18006KT
PROB30 TEMPO 2519/2523 7000 SHRA SCT015TCU SCT090
TEMPO 2606/2610 31004KT=

SIGMET

Simon Bolivar Intl (SVM)

WSVN31 SVM 250930

SVZM SIGMET 01 VALID 250930/251330 SVM-

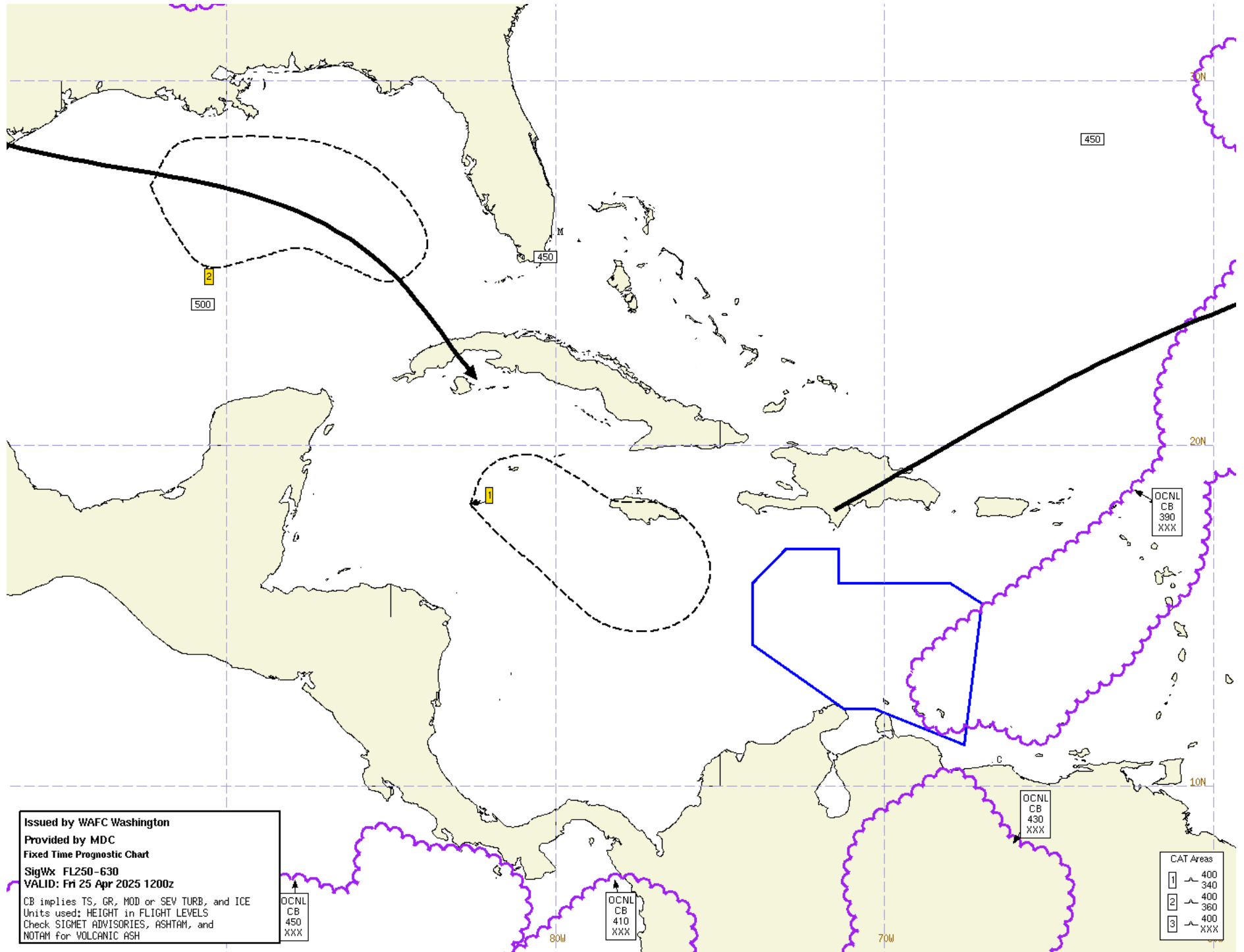
SVZM MAIQUETIA FIR EMBD TS OBS AT 0930Z WI N0905 W06205 N1034

W06218 N1132 W06410 N1125 W06800 N1123 W07027 N0712 W07045 N0615

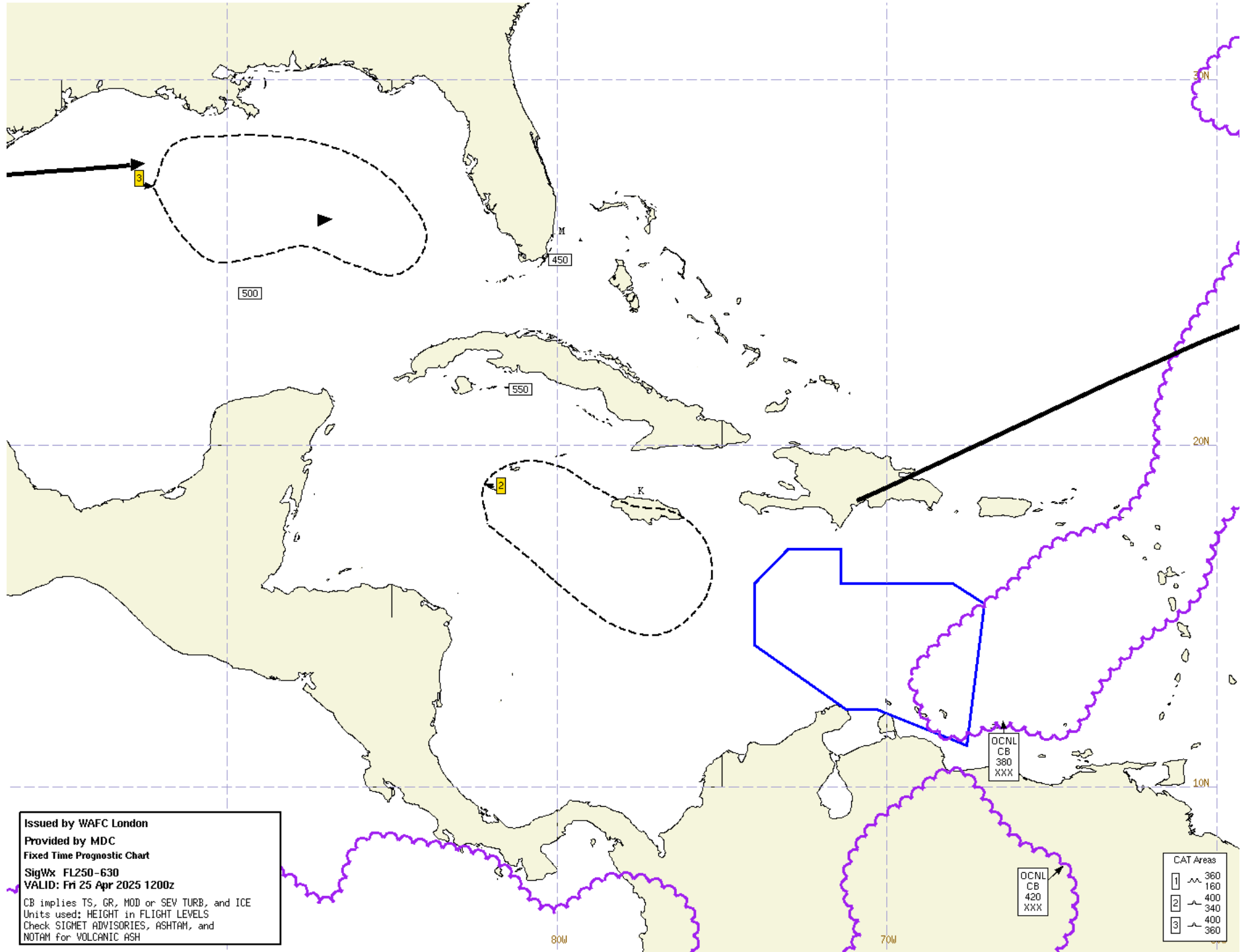
W06733 N0235 W06666 N0219 W06484 N0481 W06523 N0410 W06226 WI N0905

W06205 FL240 MOV W INTSF=

SigWx WAFC Washington Caribbean FL250-630 Fri 25 Apr 2025 1200z



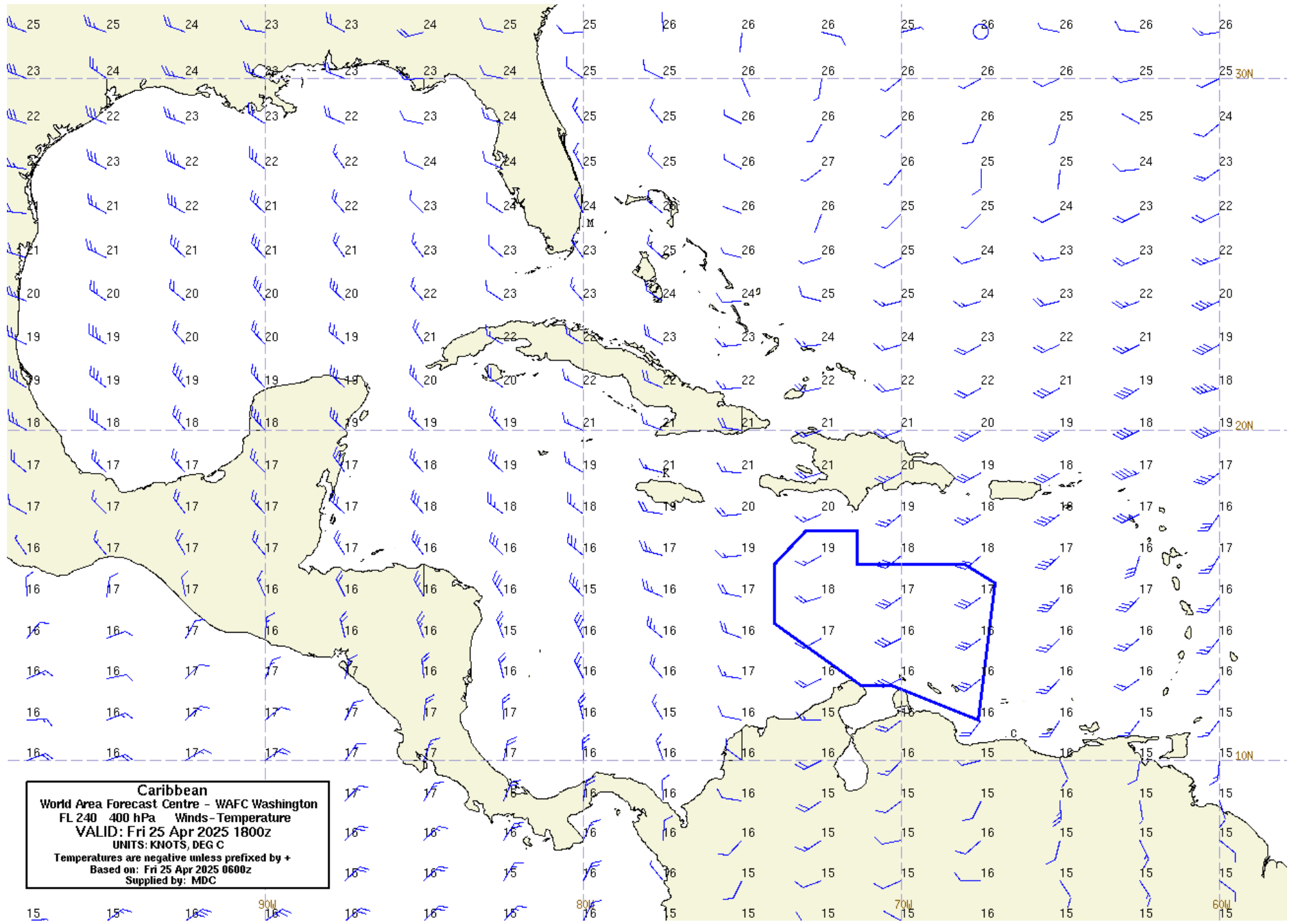
SigWx WAFC London Caribbean FL250-630 Fri 25 Apr 2025 1200z



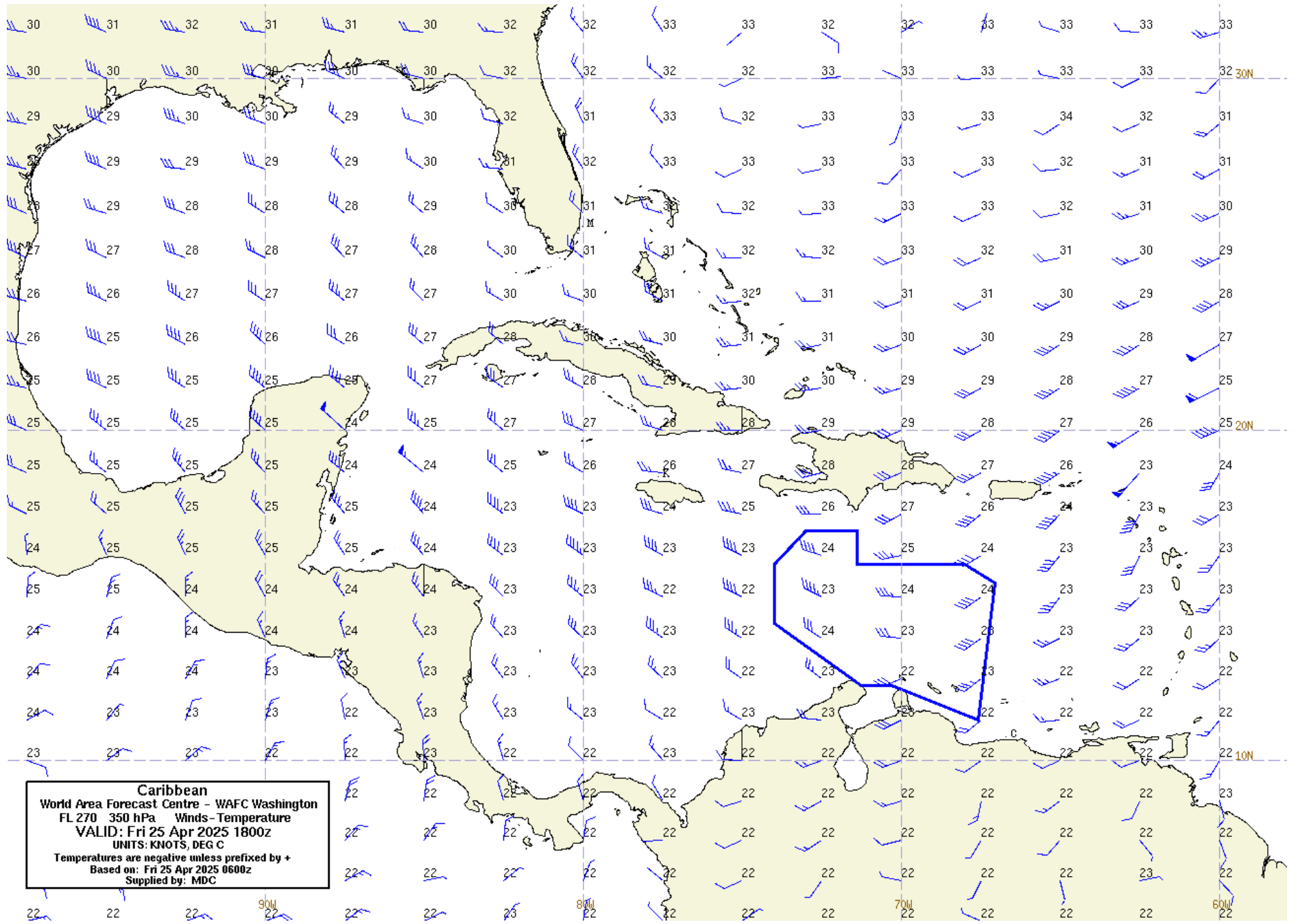
Issued by WAFC London
Provided by MDC
Fixed Time Prognostic Chart
SigWx FL250-630
VALID: Fri 25 Apr 2025 1200z
 CB implies TS, GR, MOD or SEV TURB, and ICE
 Units used: HEIGHT in FLIGHT LEVELS
 Check SIGMET ADVISORIES, ASHTAM, and
 NOTAM for VOLCANIC ASH

CAT Areas	
1	360 160
2	400 340
3	400 360

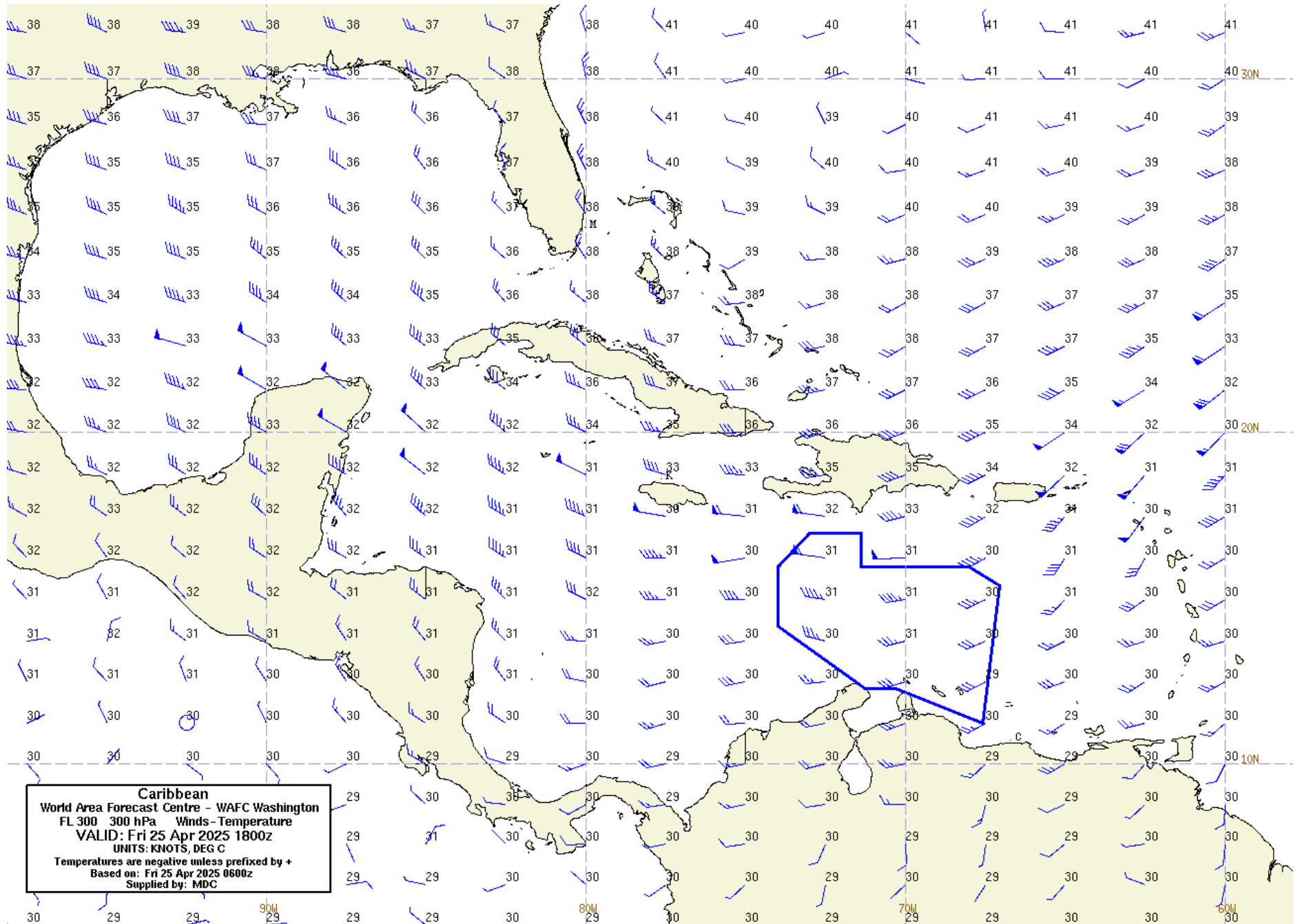
WindTemp WAFC Washington Caribbean FL240 H+12 Fri 25 Apr 2025 1800z



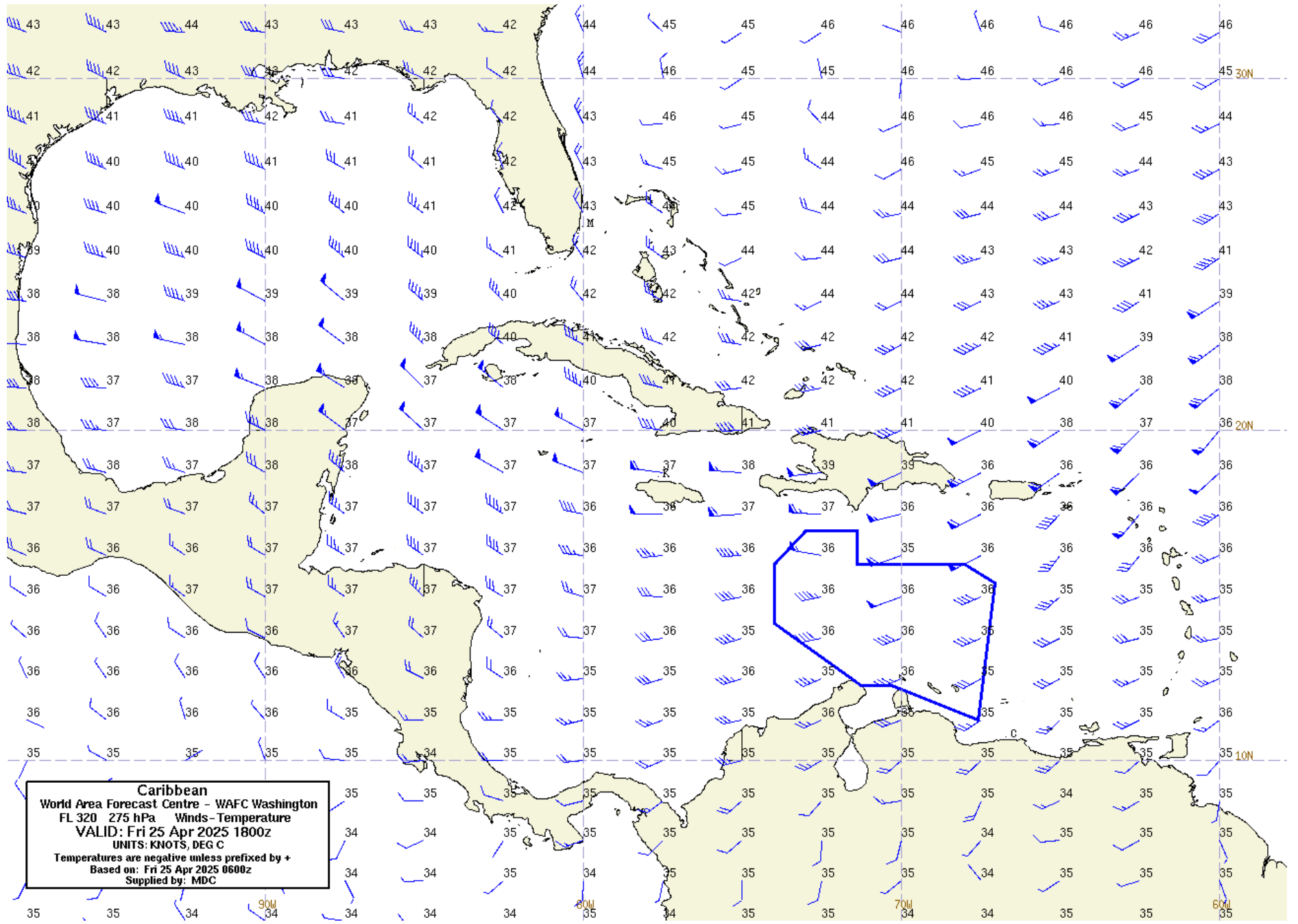
WindTemp WAFC Washington Caribbean FL270 H+12 Fri 25 Apr 2025 1800z



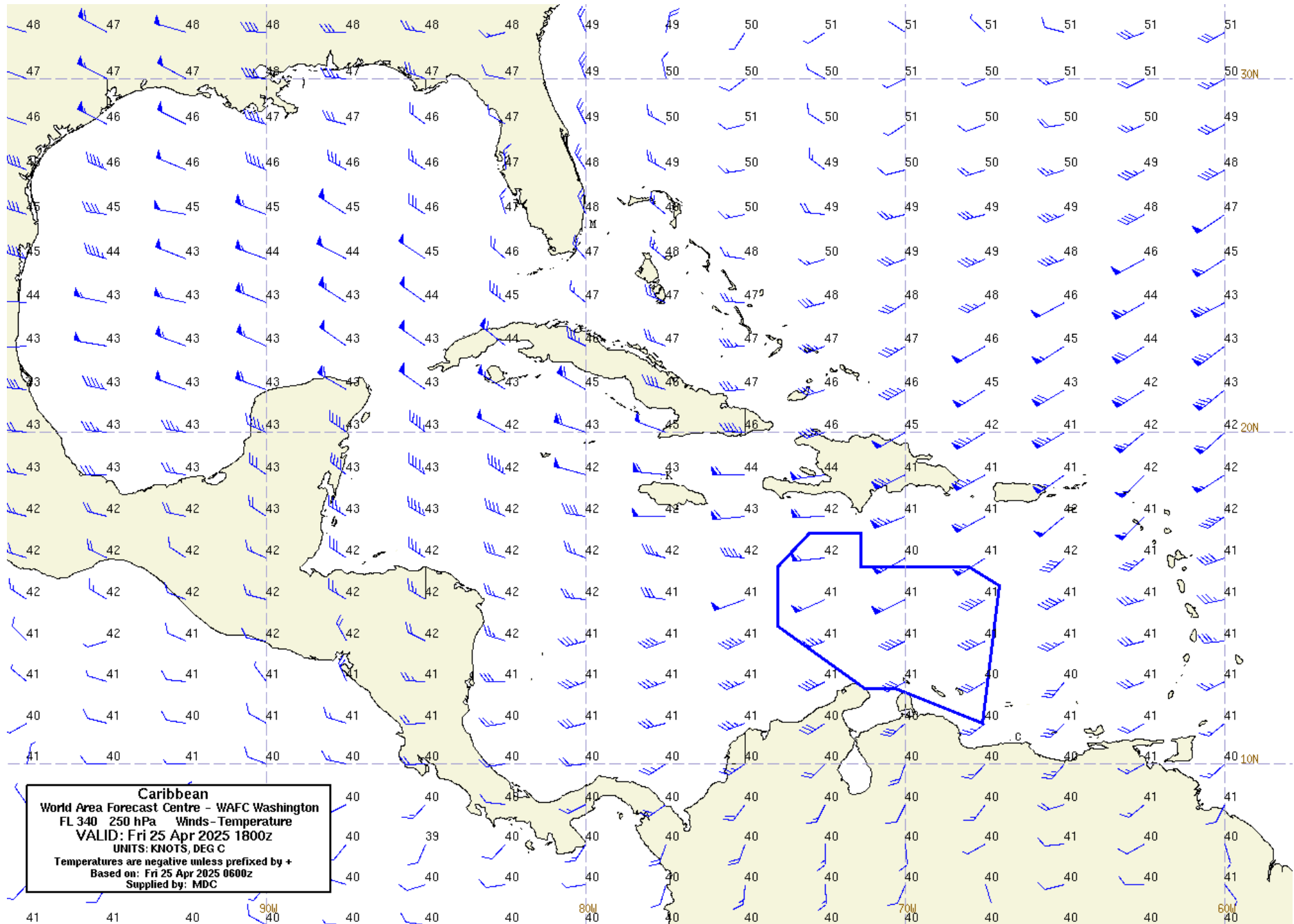
WindTemp WAFC Washington Caribbean FL300 H+12 Fri 25 Apr 2025 1800z



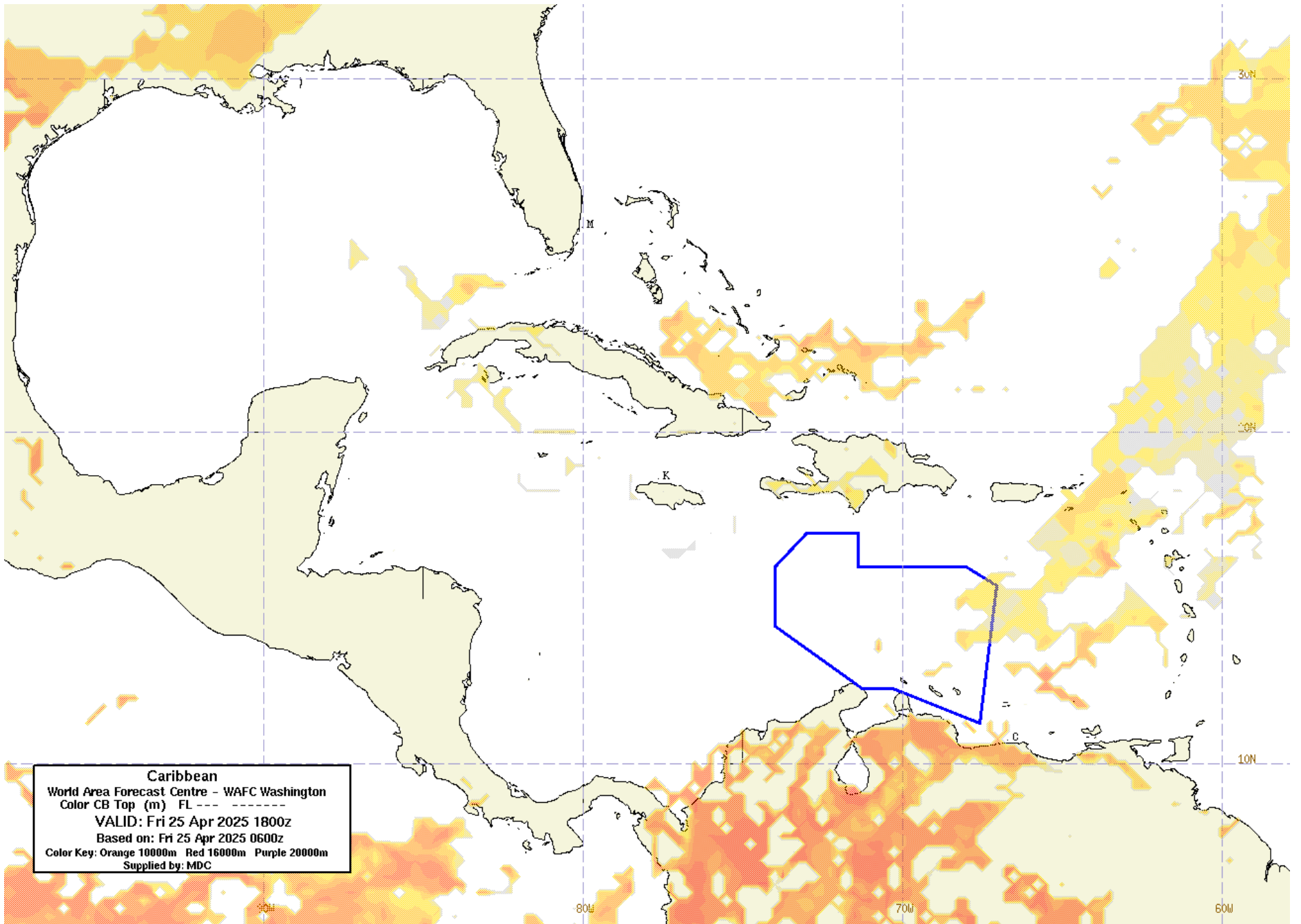
WindTemp WAFC Washington Caribbean FL320 H+12 Fri 25 Apr 2025 1800z



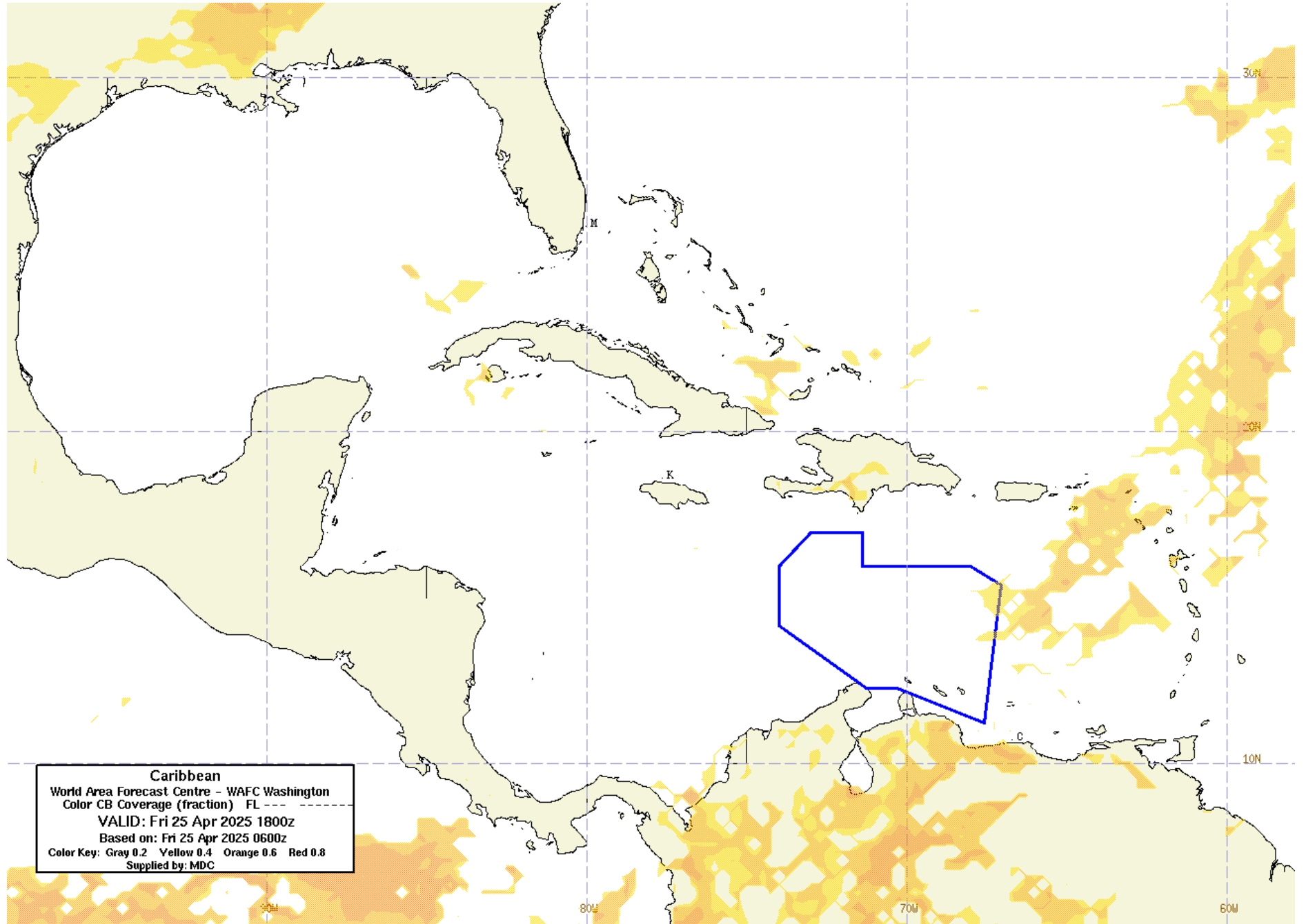
WindTemp WAFC Washington Caribbean FL340 H+12 Fri 25 Apr 2025 1800z



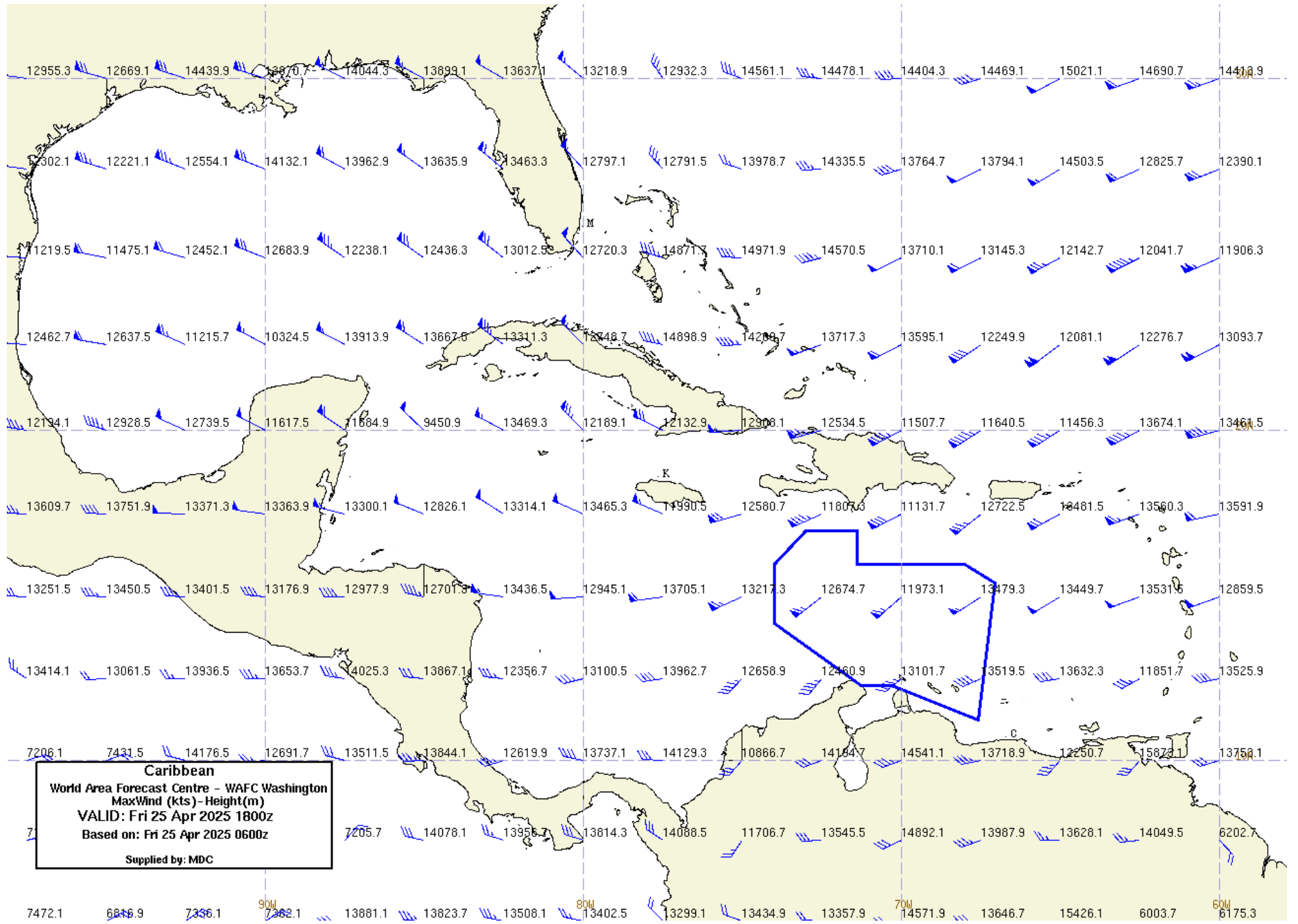
CB TOP WAFC Washington Caribbean H+12 Fri 25 Apr 2025 0600z



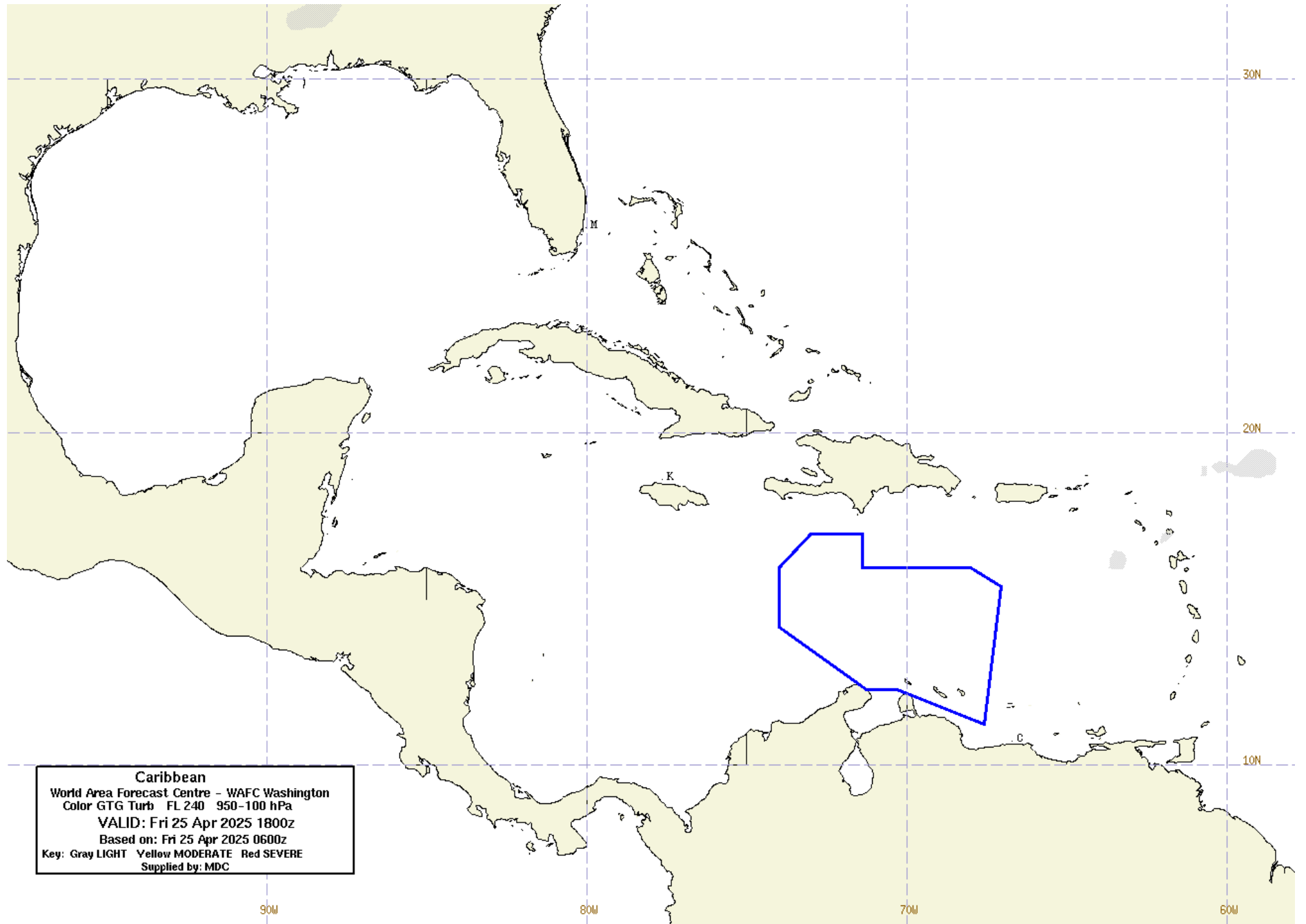
CB HOREXT WAFC Washington Caribbean H+12 Fri 25 Apr 2025 0600z

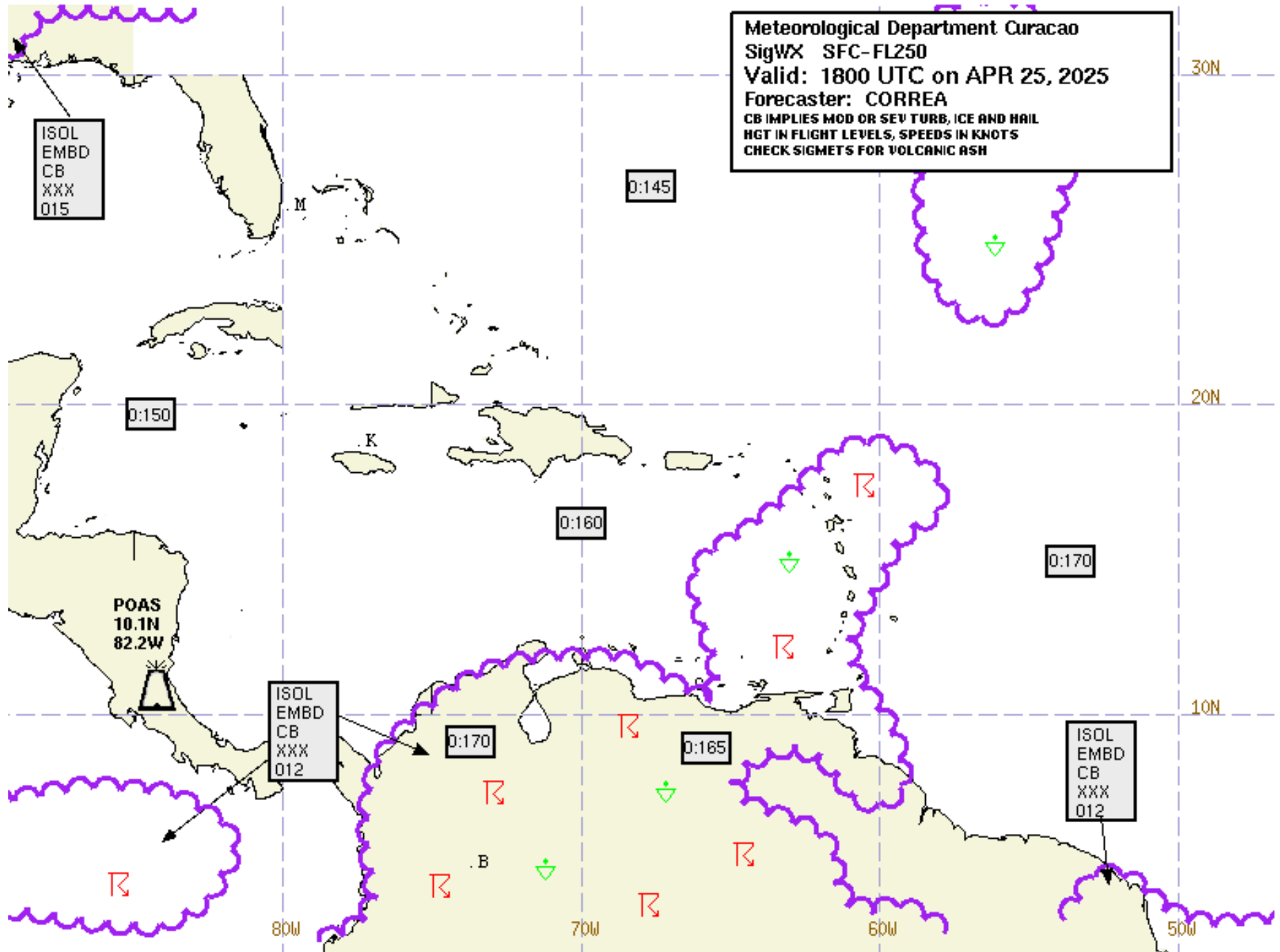


MaxWind-Height WAFC Washington Caribbean H+12 Fri 25 Apr 2025 0600z



GTGTURB WAFC Washington Caribbean FL240 H+12 Fri 25 Apr 2025 0600z





Icing WAFC Washington Caribbean FL240 H+12 Fri 25 Apr 2025 0600z

