

Weather Briefing

Curacao - Suriname

Generated On Mon Apr 29 18:41:10 GMT 2024

Origination and Destination

Origination Hato (TNCC)

Sunrise Mon Apr 29 10:17:50 GMT 2024

Sunset Mon Apr 29 22:50:46 GMT 2024

METAR TNCC 291800Z 09011KT 9999 SCT020TCU 31/24 Q1012
NOSIG RMK SHRA TO W=

TAF TNCC 291715Z 2918/3018 10013KT 9999 SCT020
PROB30 TEMPO 3008/3014 BKN014=

Destination Johan A Pengel Intl (SMJP)

Sunrise Mon Apr 29 09:30:03 GMT 2024

Sunset Mon Apr 29 21:48:24 GMT 2024

METAR SMJP 291800Z 02010KT 9999 VCSH SCT008 FEW015CB
30/26 Q1009
NOSIG=

TAF SMJP 291600Z 2918/3018 05008KT 9999 FEW015 SCT020
TX30/3016Z
TN23/3009Z
TEMPO 2919/2922 05015KT 5000 TSRA FEW015CB SCT020
BECMG 3000/3002 VRB02KT 9999 FEW008
PROB30 3005/3010 3000 BR
FM301400 05006KT 9999 SCT012=

En Route Alpha Reports

Reina Beatrix Intl (TNCA)

METAR TNCA 291800Z 08015KT 050V110 9999 SCT021 30/23 Q1011 NOSIG=

TAF TNCA 291715Z 2918/3018 09017KT 9999 SCT020

PROB30 TEMPO 3008/3014 BKN014=

Flamingo (TNCB)

METAR TNCB 291755Z 10013KT 060V170 9999 SCT026 SCT032 31/23 Q1011=

TAF TNCB 291647Z 2918/3024 10012KT 9999 SCT020=

Simon Bolivar Intl (SVMJ)

METAR SVMJ 291700Z 09006KT 9999 SCT016 SCT070 30/26 Q1013=

TAF SVMJ 291600Z 2918/3018 09001KT 9999 SCT016 24/22 TX30/2618Z

TN22/2708Z

BECMG 2918/2922 09008KT 9999 SCT016 FEW020=

Del Caribe Intl Gen Santiago Marino (SVMG)

TAF SVMG 291600Z 2918/3018 23001KT 9999 SCT016 SCT020 TX34/2618Z

TN23/2708Z

BECMG 2919/2923 34001KT 9999 FEW016=

General Jose Antonio Anzoategui Intl (SVBC)

TAF SVBC 291600Z 2918/3018 11001KT 9999 FEW020 TX35/2618Z TN23/2706Z

BECMG 2918/2923 11005KT 9999 SCT016 SCT020=

Piarco (TTPP)

TAF TTPP 291600Z 2918/3018 11012KT 9999 SCT025

BECMG 3000/3002 00000KT FEW016

BECMG 3012/3014 07010KT SCT020=

Crown Point (TTCP)

TAF TTCP 291600Z 2918/3018 12010KT 9999 FEW025

BECMG 3000/3002 09005KT FEW016

BECMG 3012/3014 07010KT FEW020=

Point Salines Intl (TGPY)

TAF TGPY 291600Z 2918/3018 09014KT 9999 FEW023

BECMG 2923/3001 08010KT SCT018

BECMG 3010/3012 09014KT SCT020=

Rochambeau (SOCA)

TAF SOCA 291700Z 2918/3018 07012KT 9999 SCT020

TEMPO 2918/3018 3000 SHRA SCT008 BKN015TCU

BECMG 2921/2923 VRB02KT

PROB40 TEMPO 3003/3012 1000 SHRA BKN005 BKN012CB

BECMG 3013/3015 08010KT=

Cheddi Jagan Intl (SYCJ)

TAF SYCJ 291730Z 2918/3018 02010KT 9999 BKN020

PROB30 TEMPO 2919/2921 5000 SHRA BKN032

BECMG 2920/2923 04006KT 9999 SCT019 SCT090

BECMG 3002/3004 VRB02KT FEW018=

SIGMET

Simon Bolivar Intl (SVM)

WSVN31 SVM 290933

SVZM SIGMET A1 VALID 290933/291333 SVM-

SVZM MAIQUETIA FIR TS OBS AT 0920Z WI N1041 W07244 N1035 W06920

N0851 W06953 N0856 W07208 WI N1041 W07244 TOP FL230 NW INTSF=

Rochambeau FIR (SOO)

WSFG20 TFFF 291832

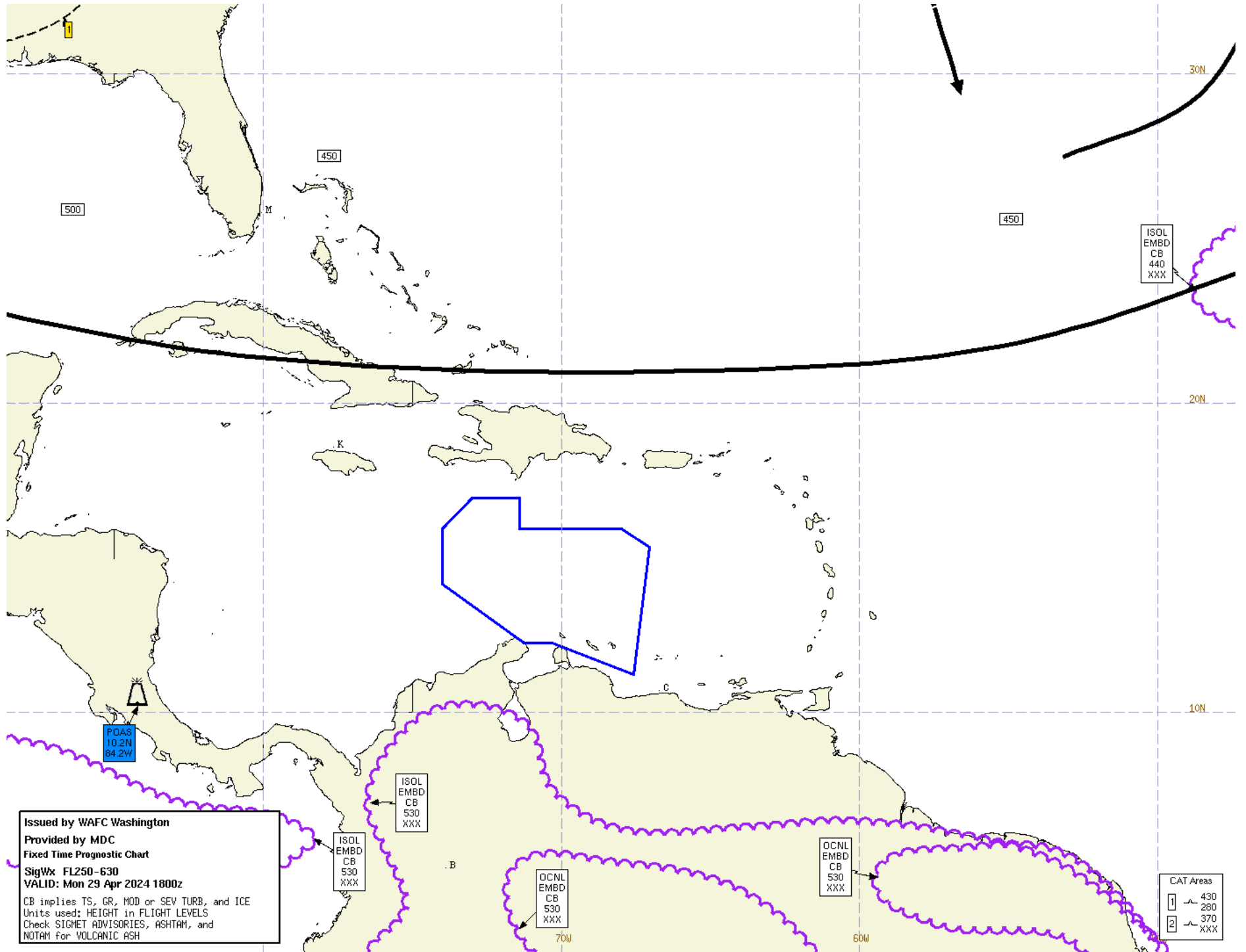
SOO SIGMET 08 VALID 291830/292030 TFFF-

SOO CAYENNE FIR/UIR EMBD TS FCST WI N0330 W05200 - N0430 W05430 -

N0500 W05430 - N0530 W05400 - N0545 W05400 - N0430 W05130 - N0330

W05200 TOP FL400 STNR NC=

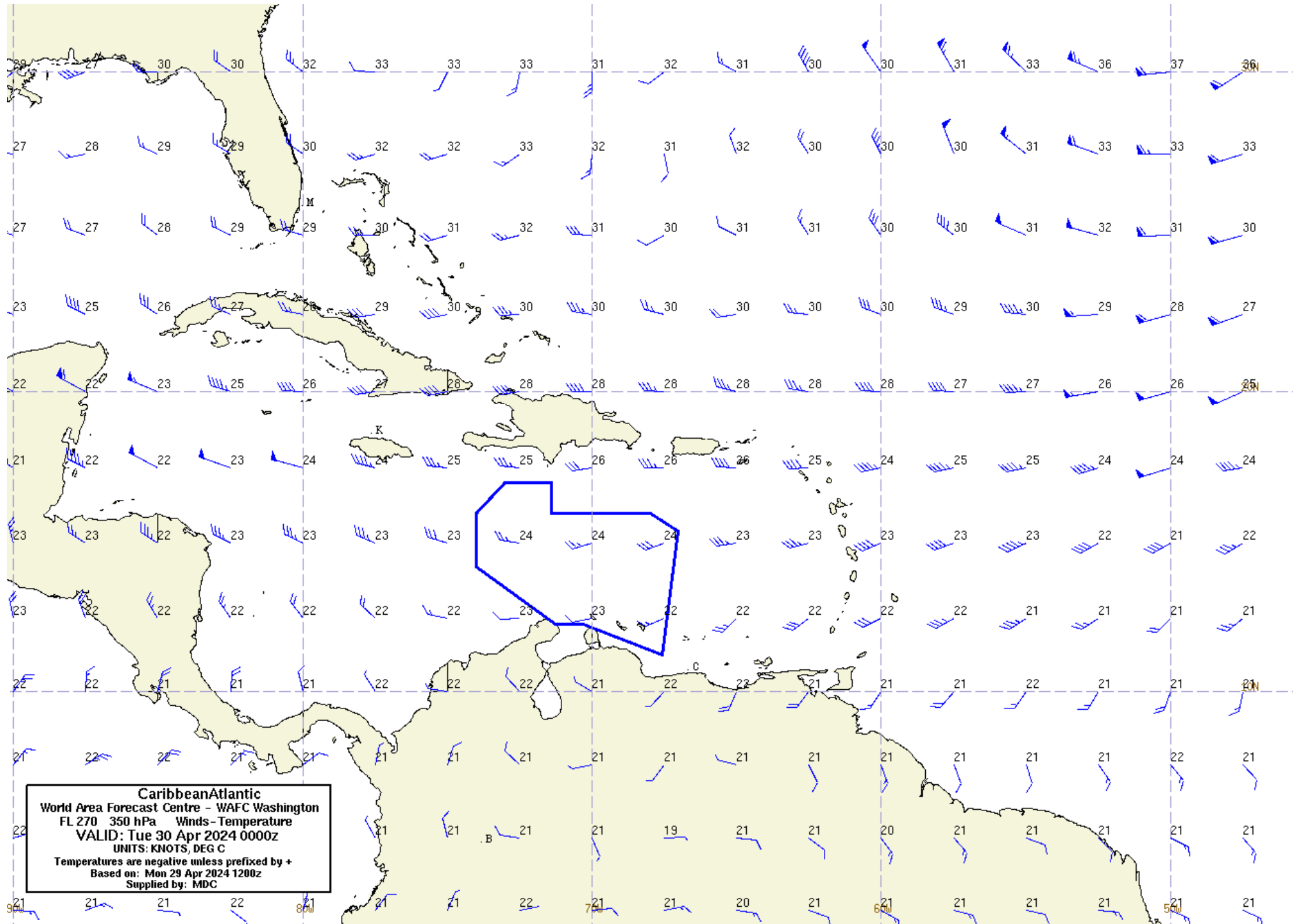
SigWx WAFC Washington CaribbeanAtlantic FL250-630 Mon 29 Apr 2024 1800z



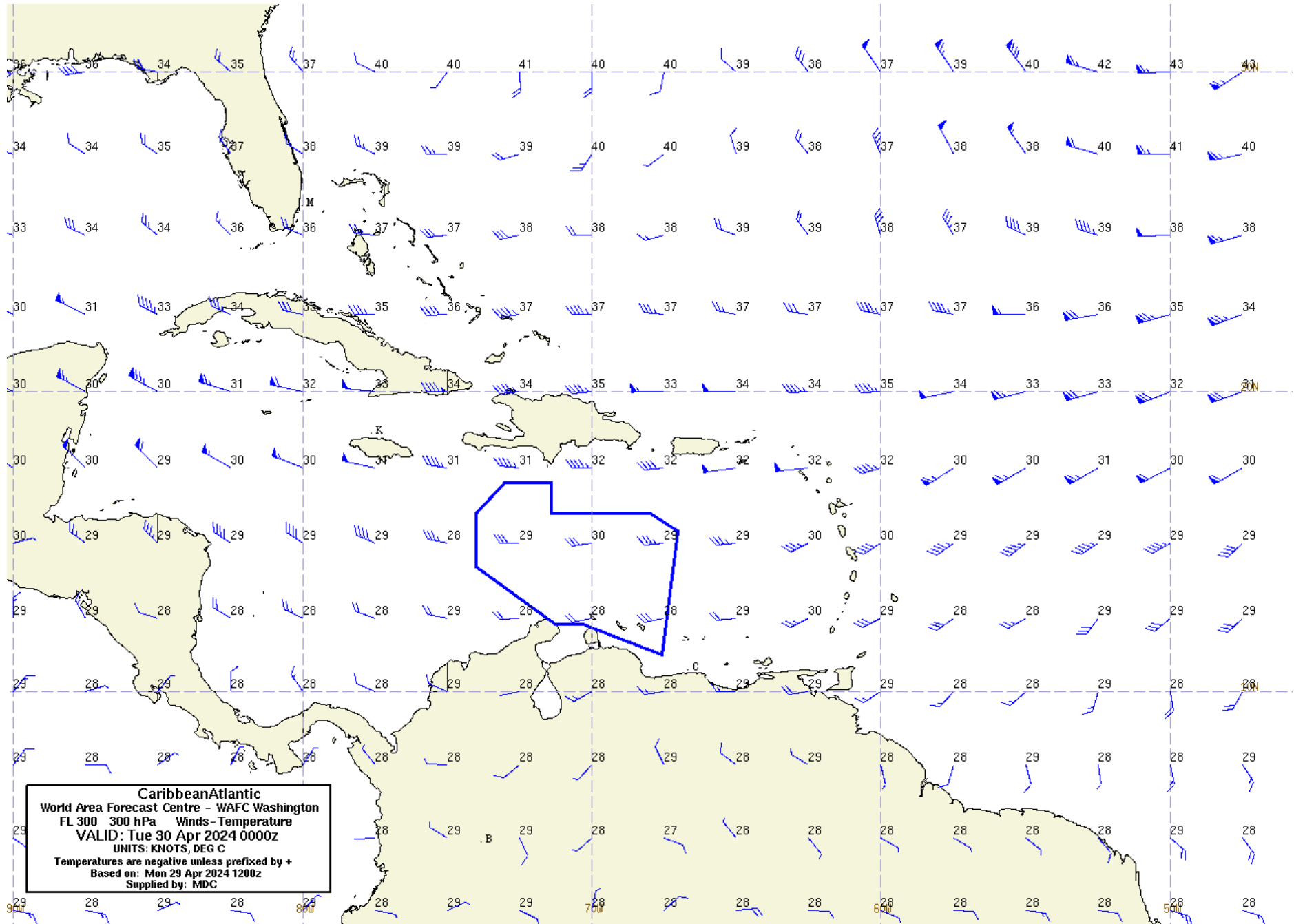
Issued by WAFC Washington
Provided by MDC
Fixed Time Prognostic Chart
SigWx FL250-630
VALID: Mon 29 Apr 2024 1800z
 CB implies TS, GR, MOD or SEV TURB, and ICE
 Units used: HEIGHT in FLIGHT LEVELS
 Check SIGMET ADVISORIES, ASHTAM, and
 NOTAM for VOLCANIC ASH

CAT Areas
 1 430-280
 2 370-XXX

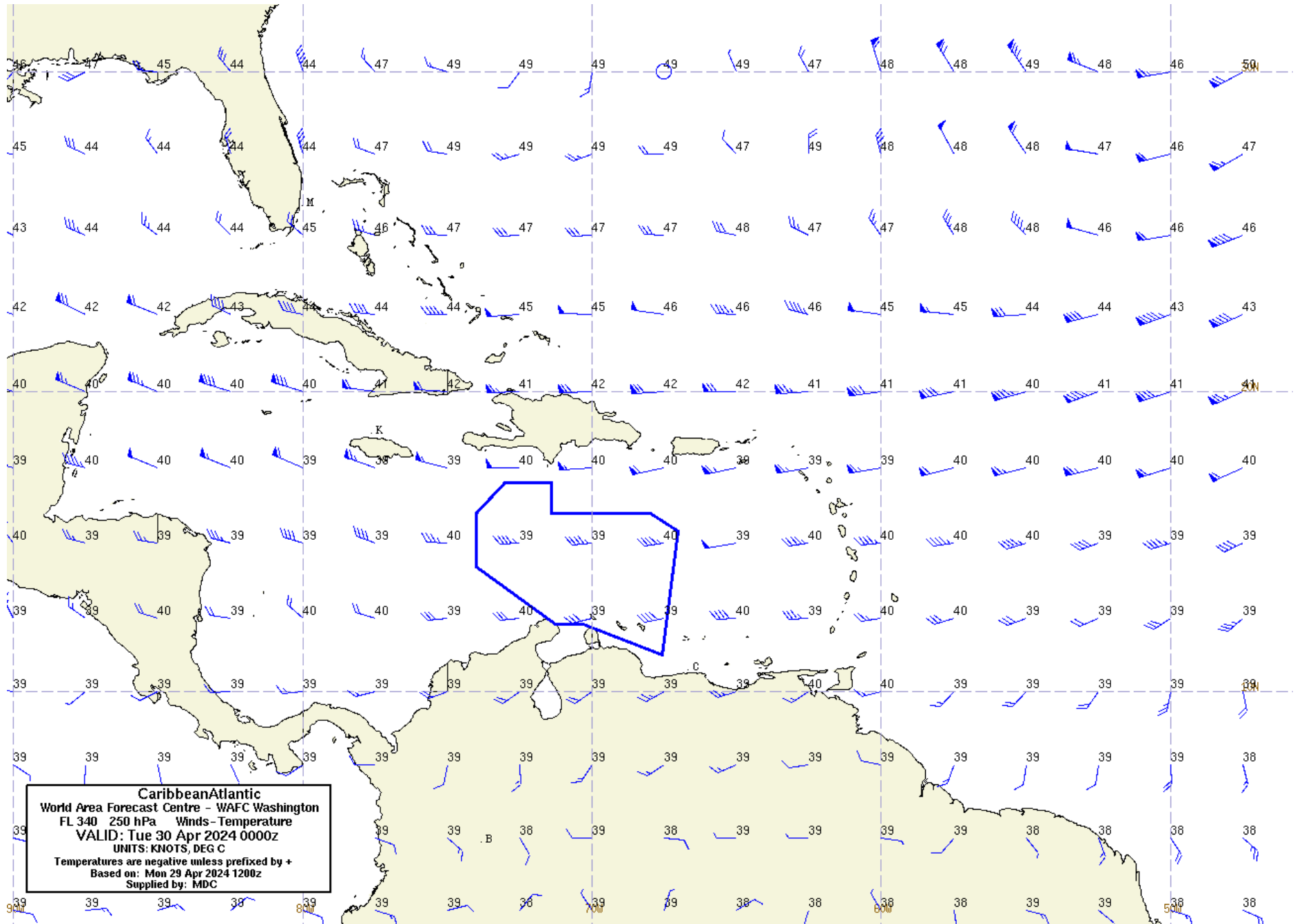
WindTemp WAFC Washington CaribbeanAtlantic FL270 H+12 Tue 30 Apr 2024 0000z



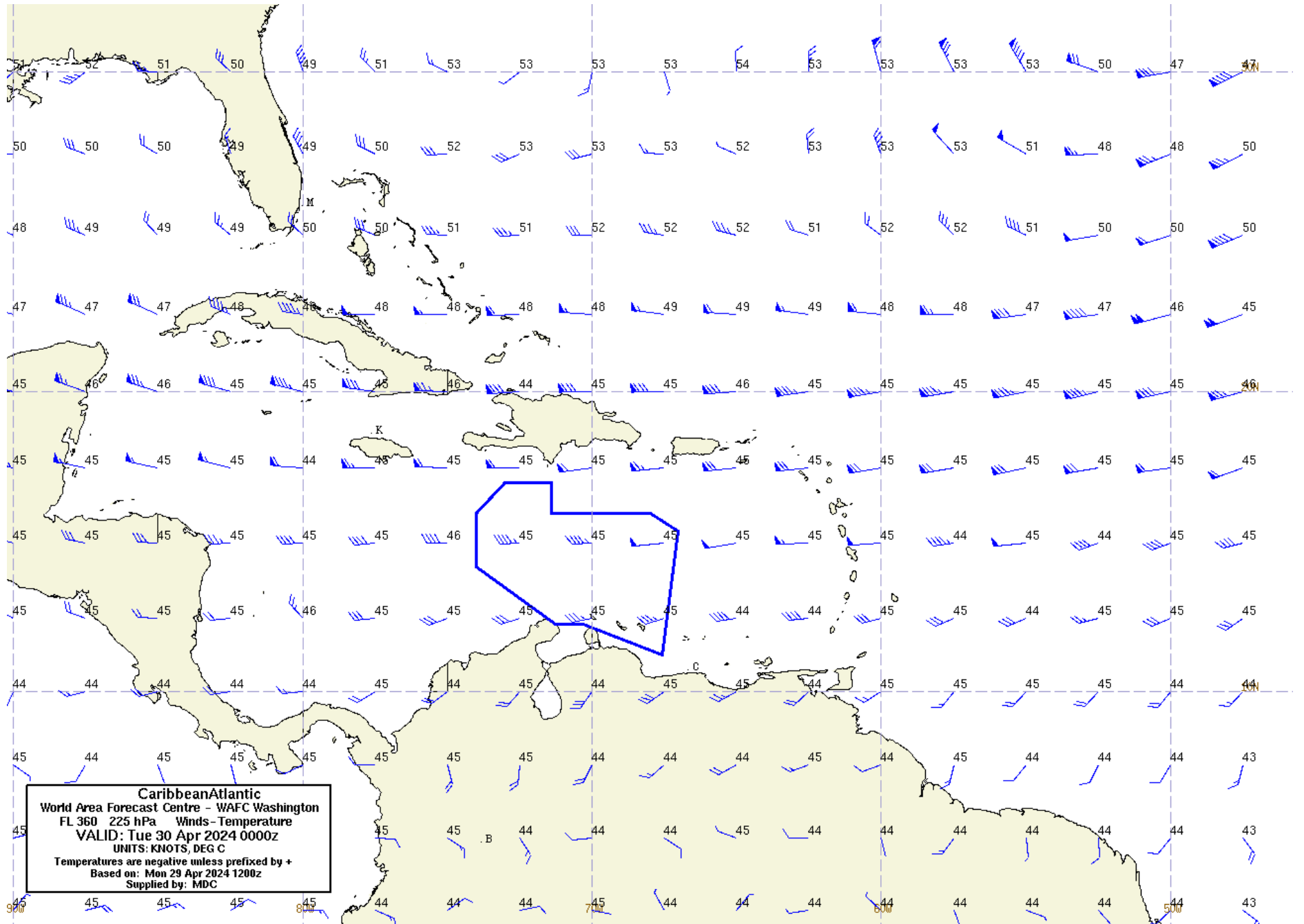
WindTemp WAFC Washington CaribbeanAtlantic FL300 H+12 Tue 30 Apr 2024 0000z



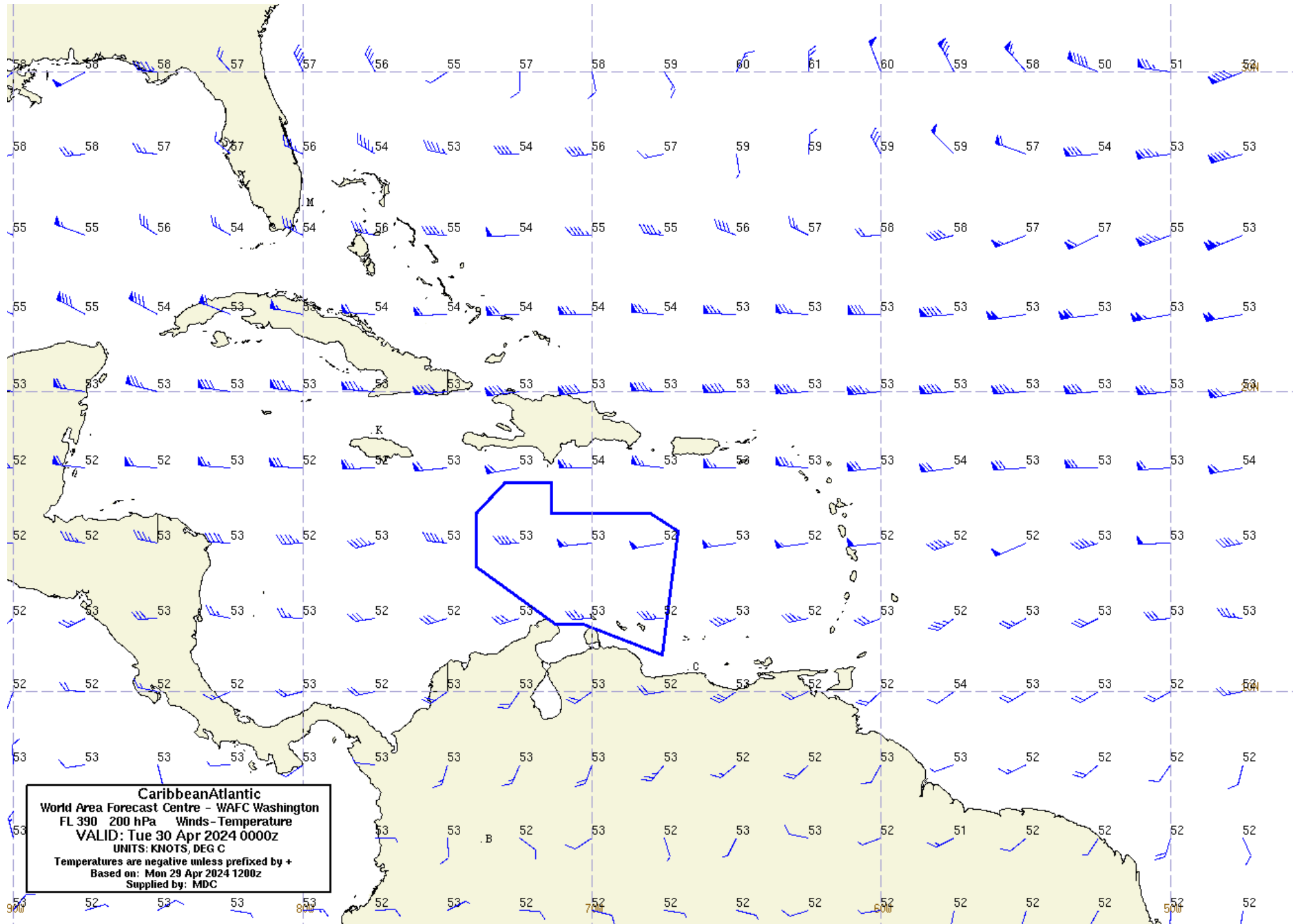
WindTemp WAFC Washington CaribbeanAtlantic FL340 H+12 Tue 30 Apr 2024 0000z



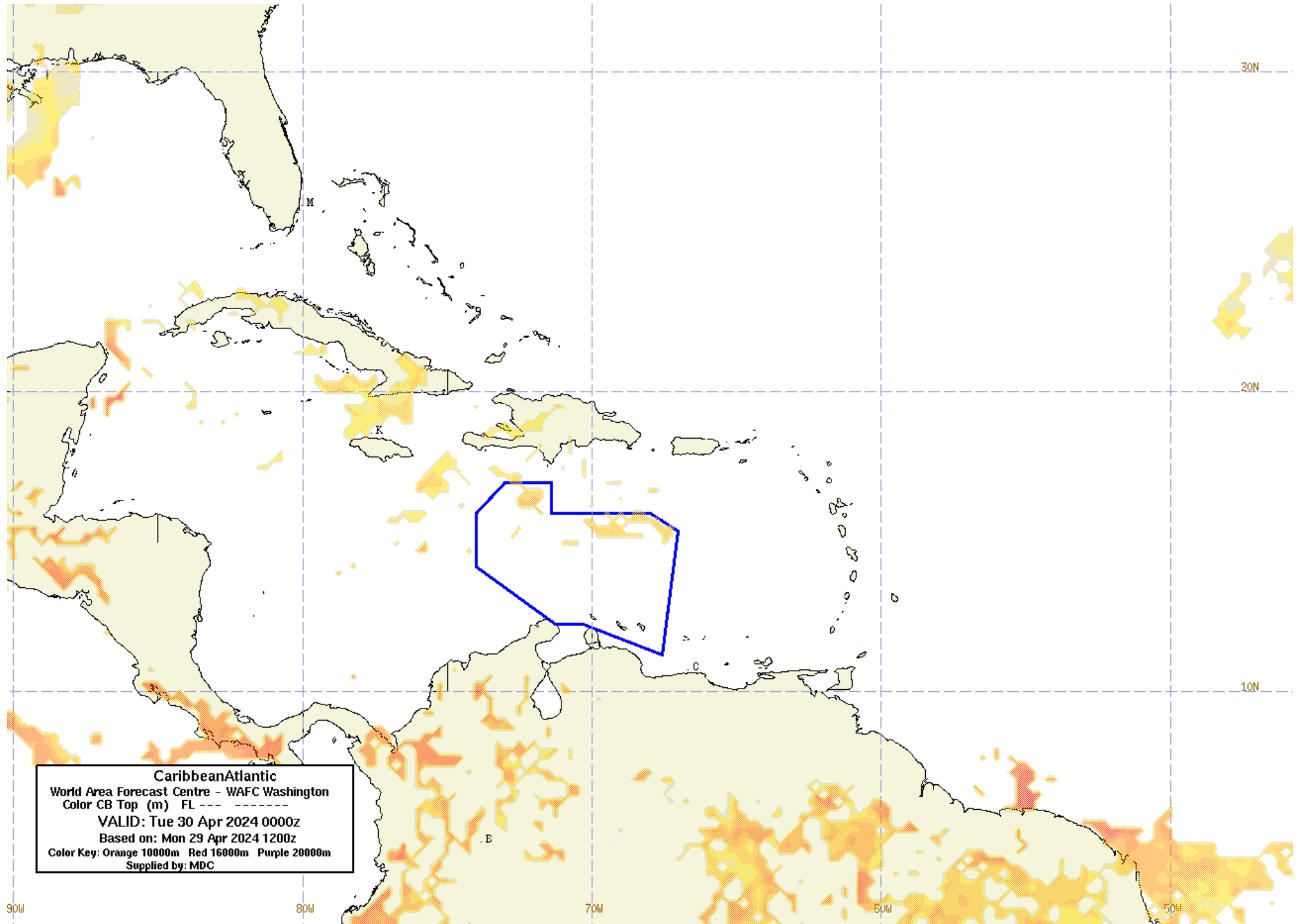
WindTemp WAFC Washington CaribbeanAtlantic FL360 H+12 Tue 30 Apr 2024 0000z



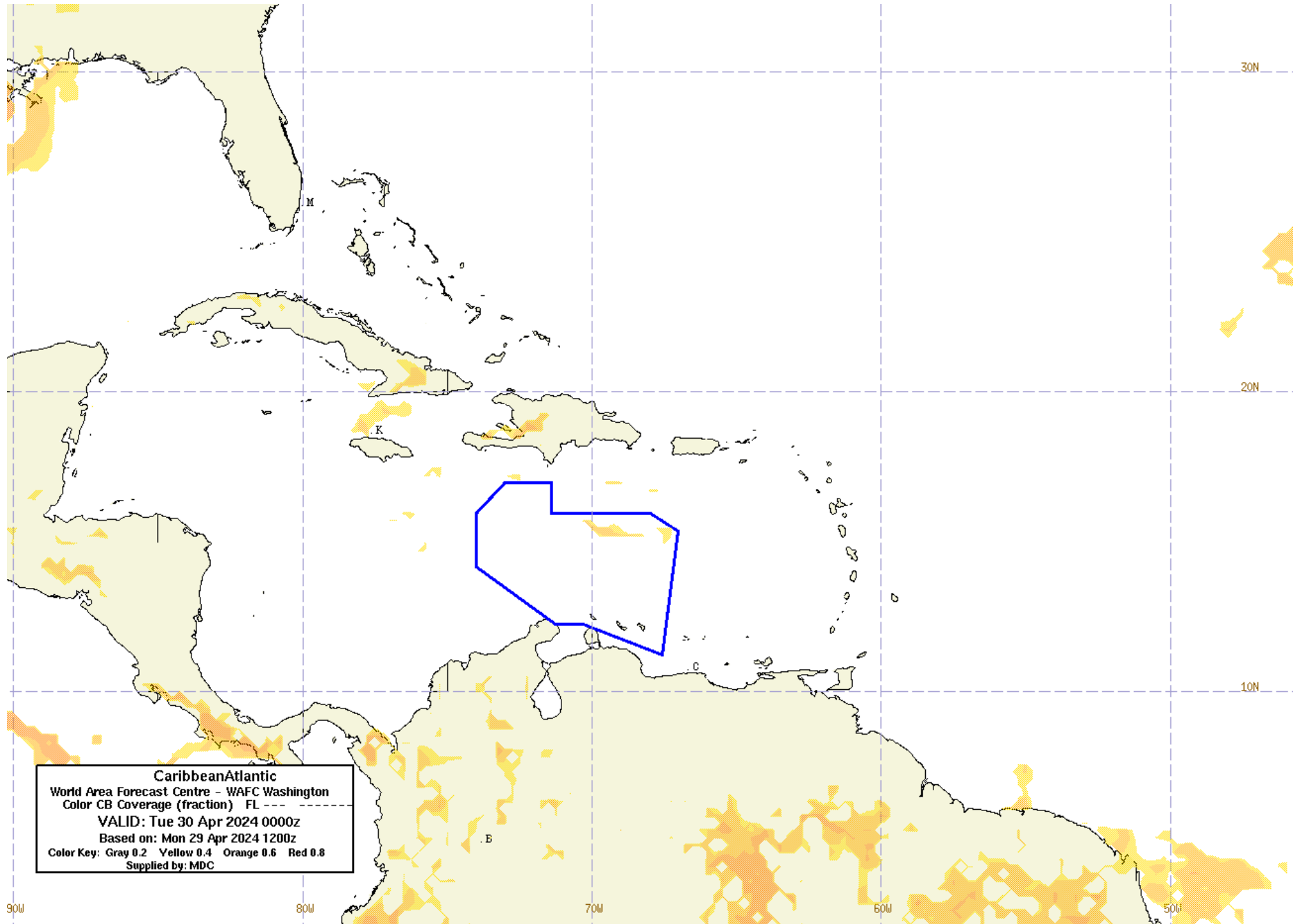
WindTemp WAFC Washington CaribbeanAtlantic FL390 H+12 Tue 30 Apr 2024 0000z



CB TOP WAFC Washington CaribbeanAtlantic H+12 Mon 29 Apr 2024 1200z

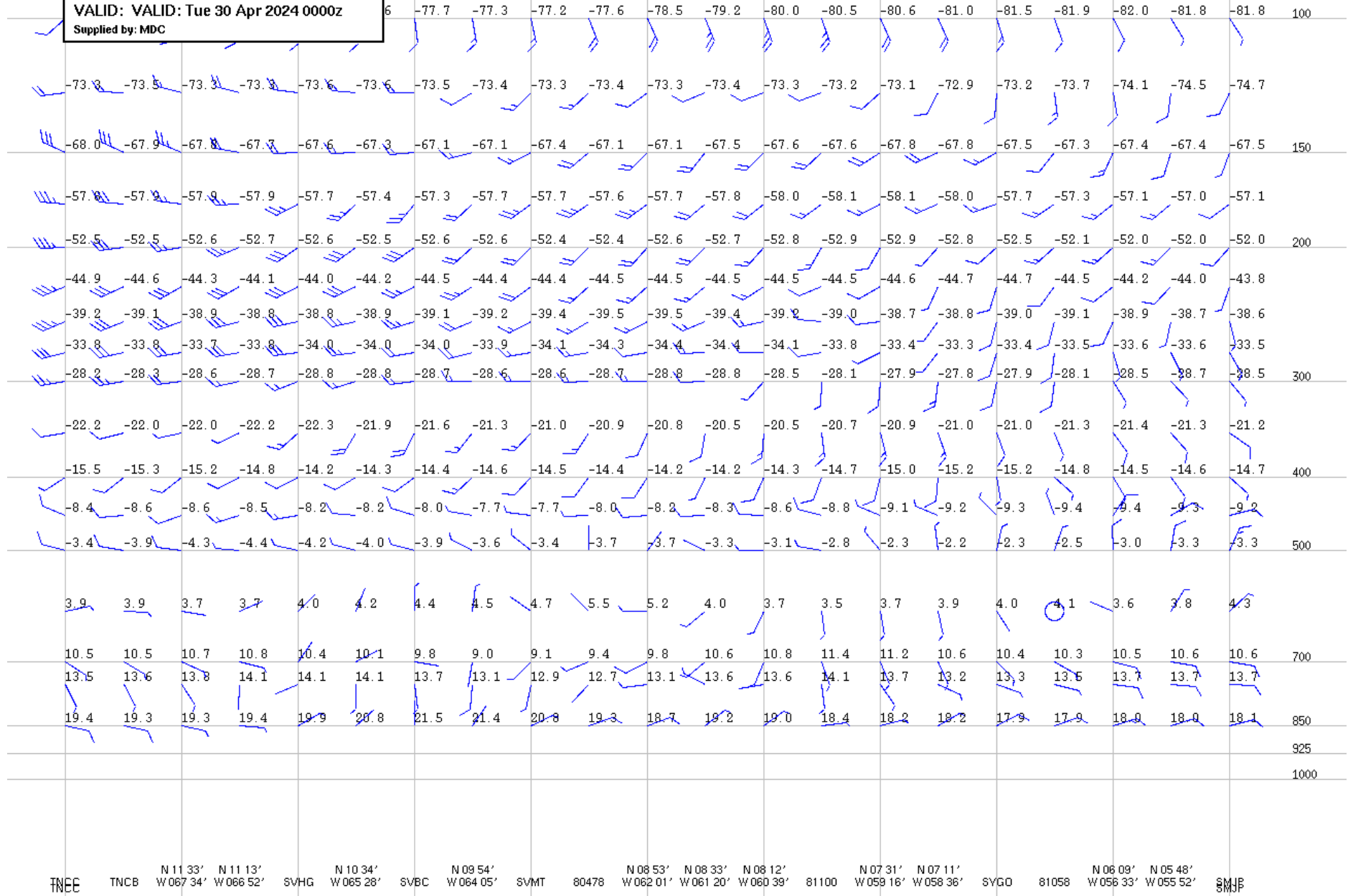


CB HOREXT WAFC Washington CaribbeanAtlantic H+12 Mon 29 Apr 2024 1200z

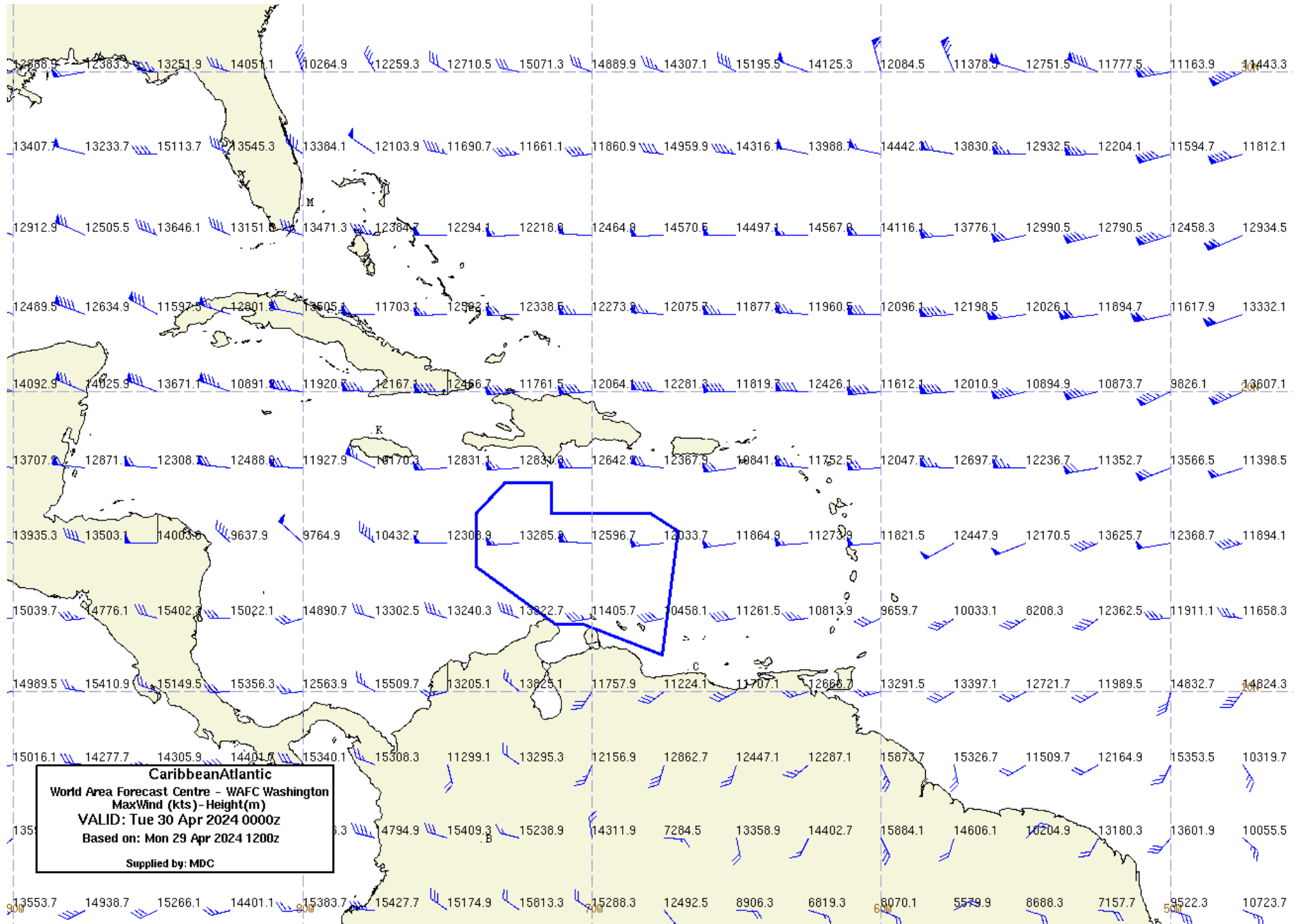


CrossSection WAFC Washington TNCC-SMJP WindTemp.(Kts-DegC) H+12 Tue 30 Apr 2024 0000z

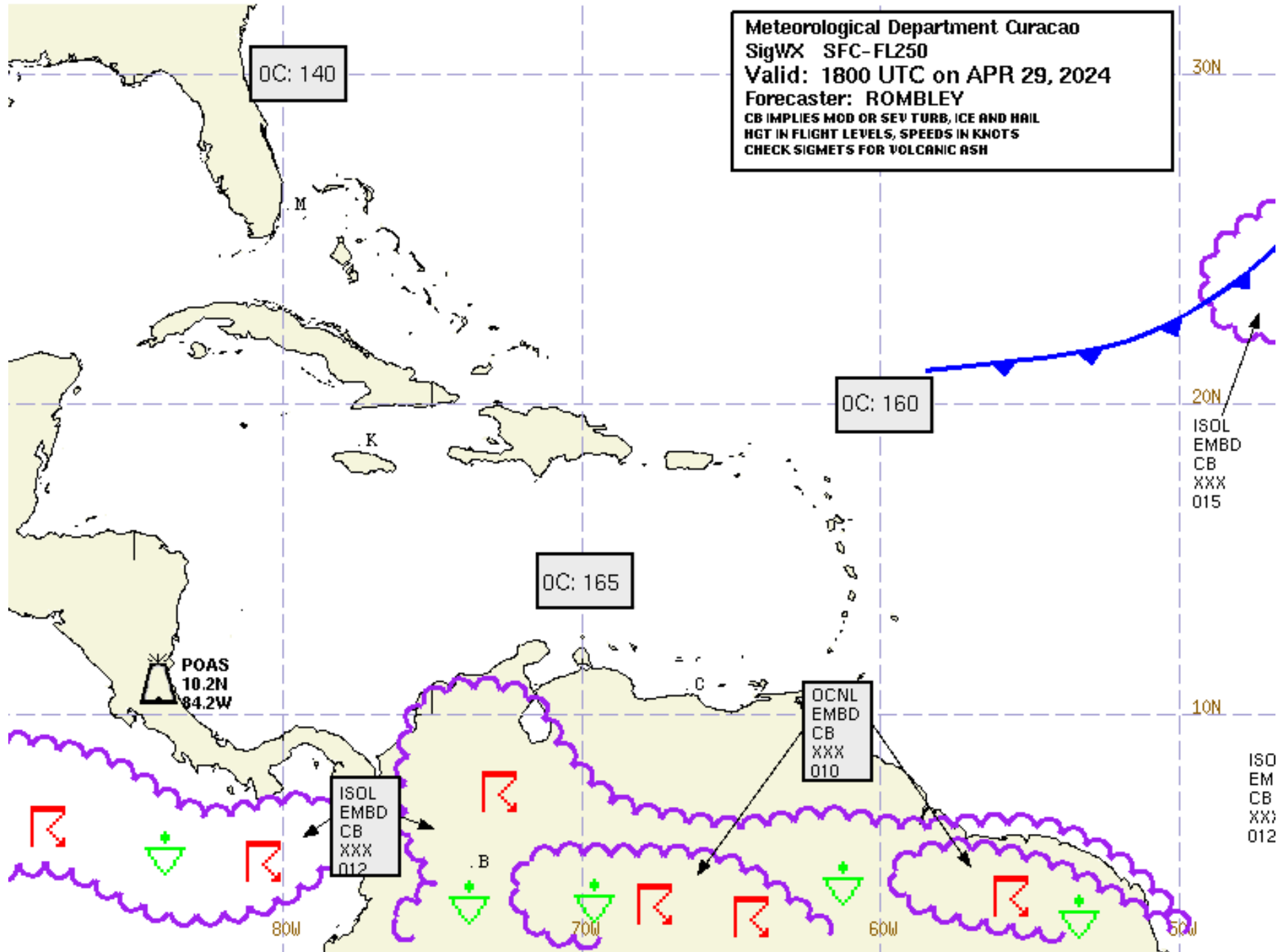
Wind (kts) - Temperature (C) TNCC - SMJP
 World Area Forecast Centre - WAFC_Washington
 VALID: Tue 30 Apr 2024 0000z
 Supplied by: MDC



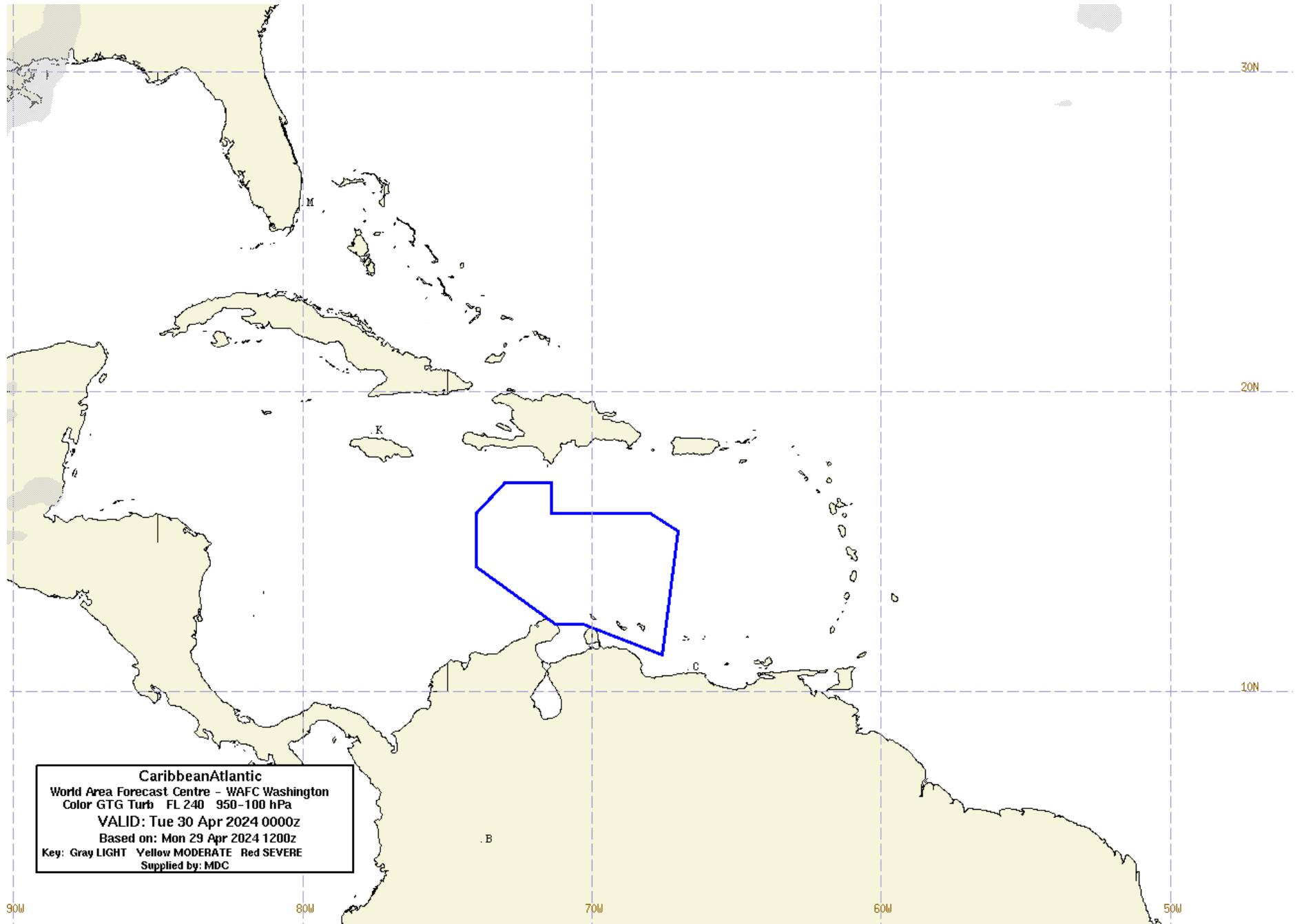
MaxWind-Height WAFC Washington CaribbeanAtlantic H+12 Mon 29 Apr 2024 1200z



Meteorological Department Curacao
SigWX SFC-FL250
Valid: 1800 UTC on APR 29, 2024
Forecaster: ROMBLEY
CB IMPLIES MOD OR SEV TURB, ICE AND HAIL
HGT IN FLIGHT LEVELS, SPEEDS IN KNOTS
CHECK SIGMETS FOR VOLCANIC ASH



GTGTURB WAFC Washington CaribbeanAtlantic FL240 H+12 Mon 29 Apr 2024 1200z



Icing WAFC Washington CaribbeanAtlantic FL240 H+12 Mon 29 Apr 2024 1200z

