

Weather Briefing

Curacao - N.E. USA E. Canada

Generated On Tue Apr 30 13:33:45 GMT 2024

Origination and Destination

Origination Hato (TNCC)

Sunrise Tue Apr 30 10:17:26 GMT 2024

Sunset Tue Apr 30 22:50:57 GMT 2024

METAR TNCC 301300Z 09011KT 9999 SCT021 31/24 Q1013
NOSIG=

TAF TNCC 301100Z 3012/0112 11010KT 9999 SCT020=

Destination John F Kennedy Intl (KJFK)

Sunrise Tue Apr 30 09:55:48 GMT 2024

Sunset Tue Apr 30 23:51:08 GMT 2024

METAR KJFK 301151Z 07009KT 1 1/2SM BR OVC004 13/12
A2996 RMK AO2
SFC VIS 4 SLP145 T01280117 10139 20128 50001=

SPECI KJFK 301254Z 06010KT 2SM BR OVC004 13/12 A2996
RMK AO2 SFC
VIS 4 T01330122=

TAF AMD KJFK 301302Z 3013/0118 07009KT P6SM OVC006
TEMPO 3013/3014
4SM BR BKN004
FM301600 08008KT P6SM OVC015
FM302000 08008KT P6SM SCT015 BKN050 TEMPO 3023/0103
5SM
SHRA BR BKN035

FM010300 05006KT P6SM SCT007 BKN015
FM011000 02005KT P6SM BKN020
FM011500 13007KT P6SM BKN040=

En Route Alpha Reports

Reina Beatrix Intl (TNCA)

METAR TNCA 301300Z 09015KT 9999 BKN021 30/23 Q1012 NOSIG=
TAF TNCA 300600Z 3006/0106 09015KT 9999 FEW018
TEMPO 3008/3014 BKN015=

Flamingo (TNCB)

METAR TNCB 301255Z 10014KT 070V150 9999 BKN021 BKN031 30/24 Q1012=
TAF TNCB 301115Z 3012/0118 09014KT 9999 SCT020
PROB30 TEMPO 3012/3015 7000 SHRA FEW018TCU=

Simon Bolivar Intl (SVMI)

METAR SVMI 301100Z 09005KT 9999 SCT016 SCT070 25/23 Q1012=
TAF SVMI 301000Z 3012/0112 07005KT 9999 SCT016 TX30/3018Z TN22/0108Z
BECMG 3012/3016 09001KT 9999 SCT016=

Luis Munoz Marin Intl (TJSJ)

TAF TJSJ 301140Z 3012/0112 07015G25KT P6SM -SHRA SCT020 BKN030 OVC050
TEMPO 3013/3017 07020G30KT 3SM SHRA BKN020 BKN030 OVC050
FM302200 08013KT P6SM -SHRA SCT025 BKN040
PROB30 0104/0110 07013G23KT 3SM SHRA BKN020 BKN030 OVC050=

Las Americas Intl (MDSD)

TAF MDSD 301000Z 3012/0112 01004KT 9999 FEW016 SCT300
PROB30 3018/0100 8000 -SHRA BKN016
BECMG 3017/3019 14008KT=

Gregorio Luperon Intl (MDPP)

TAF MDPP 301000Z 3012/0112 00000KT 9999 BKN016 PROB30 3012/3018 3000
-TSRA FEW012CB BKN014 BECMG3013/3015 06010KT=

Miami Intl (KMIA)

TAF AMD KMIA 301204Z 3012/0118 11010KT P6SM VCSH SCT025 BKN050
TEMPO 3012/3014 26007KT BKN020
FM301400 12014KT P6SM VCSH SCT030 BKN050
FM010100 11008KT P6SM VCSH SCT030 BKN050
FM010800 11006KT P6SM VCSH SCT030 BKN050=

Lynden Pindling Intl (MYNN)

TAF MYNN 301100Z 3012/0112 12014KT 9999 FEW025 SCT060
TEMPO 3017/3018 9000 SHRA=

Orlando Intl (KMCO)

TAF AMD KMCO 301302Z 3013/0118 15007KT P6SM FEW035 SCT250
FM301400 16009KT P6SM FEW050 SCT300
FM302200 11012KT P6SM VCSH SCT070 SCT250
FM010200 14006KT P6SM SCT070 SCT090
FM011500 VRB04KT P6SM SCT250=

Jacksonville Intl (KJAX)

TAF KJAX 301120Z 3012/0112 18007KT P6SM FEW080 SCT250
FM301900 12010KT P6SM VCTS BKN045CB BKN250
FM010100 15006KT P6SM VCSH SCT050 BKN120 BKN250
FM010900 00000KT 5SM BR SCT005=

Charleston Afb Intl (KCHS)

TAF KCHS 301120Z 3012/0112 21009KT P6SM SCT035 BKN250
FM301900 18011G17KT P6SM SCT040 BKN200
FM302330 19009KT P6SM SCT070 BKN120
FM010300 20004KT P6SM SCT035 BKN070=

Hartsfield Jackson Atlanta Intl (KATL)

TAF KATL 301132Z 3012/0118 19006KT P6SM VCSH BKN060 BKN200
FM301300 20007KT 6SM -SHRA BKN050 TEMPO 3013/3016 BKN020
FM301600 24008KT 6SM -SHRA BKN040 TEMPO 3016/3020 4SM -TSRA
BKN025CB
FM010100 30003KT P6SM FEW200
FM011200 34004KT 3SM BR BKN010
FM011600 34004KT P6SM SCT100=

Charlotte Douglas Intl (KCLT)

TAF AMD KCLT 301224Z 3012/0118 20007KT P6SM SCT015 BKN200 TEMPO
3012/3014 BKN015
FM301800 22010G17KT P6SM VCSH BKN070 PROB30 3021/0102
4SM -TSRA BR BKN025CB
FM010200 24005KT P6SM BKN090
FM010700 25004KT P6SM SCT110
FM011600 36006KT P6SM FEW250=

Washington Dulles Intl (KIAD)

TAF KIAD 301124Z 3012/0118 19008KT P6SM SCT200
FM301700 22007KT P6SM SCT060 BKN250
FM010000 23008KT P6SM VCTS BKN050CB BKN250
FM010300 25006KT P6SM OVC060
FM010600 28004KT P6SM BKN045
FM011000 30003KT P6SM BKN110
FM011600 33007KT P6SM SCT200=

Baltimore Washington Intl (KBWI)

TAF AMD KBWI 301224Z 3012/0118 22009G15KT P6SM BKN250
FM301700 23010KT P6SM SCT060 BKN250
FM010100 22007KT P6SM VCTS BKN050CB BKN250
FM010500 26006KT P6SM BKN080
FM011100 30005KT P6SM BKN050=

Philadelphia Intl (KPHL)

TAF AMD KPHL 301205Z 3012/0118 04005KT P6SM FEW005
FM301700 18006KT P6SM SCT050
FM010100 VRB05KT 5SM -SHRA BKN050
FM010500 04005KT P6SM BKN020
FM011500 03005KT P6SM SCT030=

Newark Liberty Intl (KEWR)

TAF AMD KEWR 301304Z 3013/0118 05008KT P6SM OVC009 TEMPO 3013/3014
5SM BR
FM301600 06007KT P6SM BKN015
FM301900 06008KT P6SM SCT015 BKN050 TEMPO 3023/0103 5SM
SHRA BR BKN035
FM010300 03006KT P6SM SCT007 BKN015
FM011000 36006KT P6SM BKN020
FM011500 02007KT P6SM BKN040=

Norfolk Intl (KORF)

TAF AMD KORF 301320Z 3013/0112 24012G21KT P6SM SCT250

FM301800 23014G23KT P6SM BKN200
FM010000 21010KT P6SM OVC200=

La Guardia (KLGA)

TAF AMD KLGA 301303Z 3013/0118 06010KT P6SM OVC006 TEMPO 3013/3014
4SM BR BKN004
FM301600 06010KT P6SM BKN015
FM302000 06009KT P6SM SCT020 BKN050 TEMPO 3023/0103 5SM
SHRA BR BKN035
FM010300 04007KT P6SM SCT007 BKN015
FM011000 01005KT P6SM BKN020
FM011500 04007KT P6SM BKN040=

Bangor Intl (KBGR)

TAF KBGR 301120Z 3012/0112 36008KT P6SM BKN100
FM010000 VRB03KT P6SM OVC060
FM010300 VRB03KT P6SM -SHRA OVC035
FM010700 VRB03KT P6SM VCSH OVC025=

Cleveland Hopkins Intl (KCLE)

TAF AMD KCLE 301307Z 3013/0118 24006KT P6SM VCSH OVC025 TEMPO
3013/3015 5SM -SHRA BKN015
FM301600 27008KT P6SM BKN050
FM302200 28006KT P6SM SKC=

Bradley Intl (KBDL)

TAF KBDL 301123Z 3012/0118 11010KT P6SM OVC025
FM010400 08004KT 4SM BR VCSH OVC008
FM011200 04004KT P6SM VCSH BKN008
FM011400 04003KT P6SM BKN010=

General Edward Lawrence Logan Intl (KBOS)

TAF KBOS 301123Z 3012/0118 07008KT P6SM SCT050 OVC100
FM301600 09011KT P6SM VCSH SCT025 BKN040
FM010200 10009KT P6SM VCSH OVC025
FM010800 06008KT 5SM BR VCSH OVC008
FM011600 07007KT P6SM BKN010=

Pittsburgh Intl (KPIT)

TAF KPIT 301120Z 3012/0118 30004KT P6SM FEW050 BKN100 OVC200
FM301400 24009KT P6SM VCSH SCT050 OVC100
FM301600 26009KT 6SM -SHRA BKN025 OVC090 TEMPO 3018/3021 5SM
-TSRA BR BKN025CB
FM010000 30005KT P6SM SCT025
FM010400 22004KT P6SM FEW250=

Buffalo Niagara Intl (KBUF)

TAF KBUF 301120Z 3012/0112 14006KT P6SM BKN060
FM301500 22004KT 6SM -SHRA BR OVC020
FM301800 24009KT P6SM OVC007
FM010100 22010G18KT P6SM BKN007
FM010500 26005KT P6SM BKN007=

Lester B Pearson Intl (CYYZ)

TAF CYYZ 301140Z 3012/0118 14006KT 2SM -SHRA BR OVC006 TEMPO
3012/3016 6SM BR SCT006 OVC015 PROB30 3012/3016 OVC003
FM301600 14007KT P6SM SCT006 OVC010 TEMPO 3016/3018 6SM -SHRA
BR OVC006 FM301800 14010KT P6SM OVC010 FM302000 12008KT P6SM
FEW015 BKN030 BECMG 3022/3024 VRB03KT FM010200 02007KT P6SM

BKN015 FM010400 36005KT P6SM SCT015 BKN030 FM011500 15010KT
P6SM FEW120 SCT240 RMK NXT FCST BY 301500Z=

Pierre Elliott Trudeau Intl (CYUL)

TAF AMD CYUL 301251Z 3012/0112 07012G22KT P6SM FEW040 OVC080 TEMPO
3012/3015 P6SM -SHRA OVC040
FM301600 06015G25KT P6SM -SHRA SCT015 OVC030 TEMPO 3016/3018 5SM
-SHRA BR BKN015 OVC030
FM301800 05015G25KT 3SM -SHRA BR SCT008 OVC015 PROB30 3020/3023
2 1/2SM -SHRA BR BKN008 OVC015
FM302300 03012G22KT 6SM -DZ BR BKN008 OVC012
FM010400 03010KT P6SM OVC015
RMK NXT FCST BY 301500Z=

Coleman A Young Muni (KDET)

TAF KDET 301120Z 3012/0112 27012KT P6SM FEW008 SCT020 OVC040
FM301500 27014G19KT P6SM SCT040 BKN250
FM010000 27005KT P6SM SKC
FM010900 15003KT P6SM BKN250=

Syracuse Hancock Intl (KSYR)

TAF KSYR 301128Z 3012/0112 06007KT P6SM BKN070 BKN120
FM301500 07006KT P6SM BKN015 OVC040
FM301800 31007KT 4SM -SHRA BR BKN012 OVC025
FM302000 31007KT 3SM -SHRA BR BKN008 OVC015
FM010300 28004KT 3SM BR BKN005 OVC010=

Ottawa Macdonald Cartier Intl (CYOW)

TAF CYOW 301141Z 3012/0112 07015G25KT P6SM -RA SCT009 OVC050 TEMPO
3012/3015 3SM -SHRA BR BKN009 OVC030 FM301500 07012G22KT 5SM
-SHRA BR SCT007 OVC020 TEMPO 3015/3020 P6SM -SHRA OVC025
PROB30 3015/3017 2SM SHRA BR BKN007 OVC020 FM302000 06012KT
5SM -DZ BKN008 OVC015 FM010100 08008KT 6SM -DZ BR OVC008
FM010600 07006KT 3SM -DZ BR OVC004 PROB30 0108/0112 OVC003
RMK NXT FCST BY 301500Z=

SIGMET

Miami FIR (KZMA)

WSNT05 KKCI 300926

SIGA0E

KZMA KZHU SIGMET ECHO 8 VALID 300926/300955 KKCI-
MIAMI OCEANIC FIR HOUSTON OCEANIC FIR CNL SIGMET ECHO 7
300555/300955.

Montreal FIR (CZUL)

WSCN27 CWA0 300936

CZQX SIGMET I3 VALID 300935/301335 CWUL-

CZQX GANDER DOMESTIC FIR SEV ICE FCST WI /N5036 W06226/30 NW CYNA - /N5014

W06110/25 E CYNA - /N5301 W05701/45 S CYCA - /N5523 W05748/45 E CYFT - /N5302

W06030/20 S CYR - /N5036 W06226/30 NW CYNA SFC/FL040 MOV WNW 5KT NC

RMK GFACN34/CZUL MONTREAL FIR SIGMET J3=

AIRMET

Miami FIR (KZMA)

FAUS22 KZMA 301258

ZMA2 CWA 301258

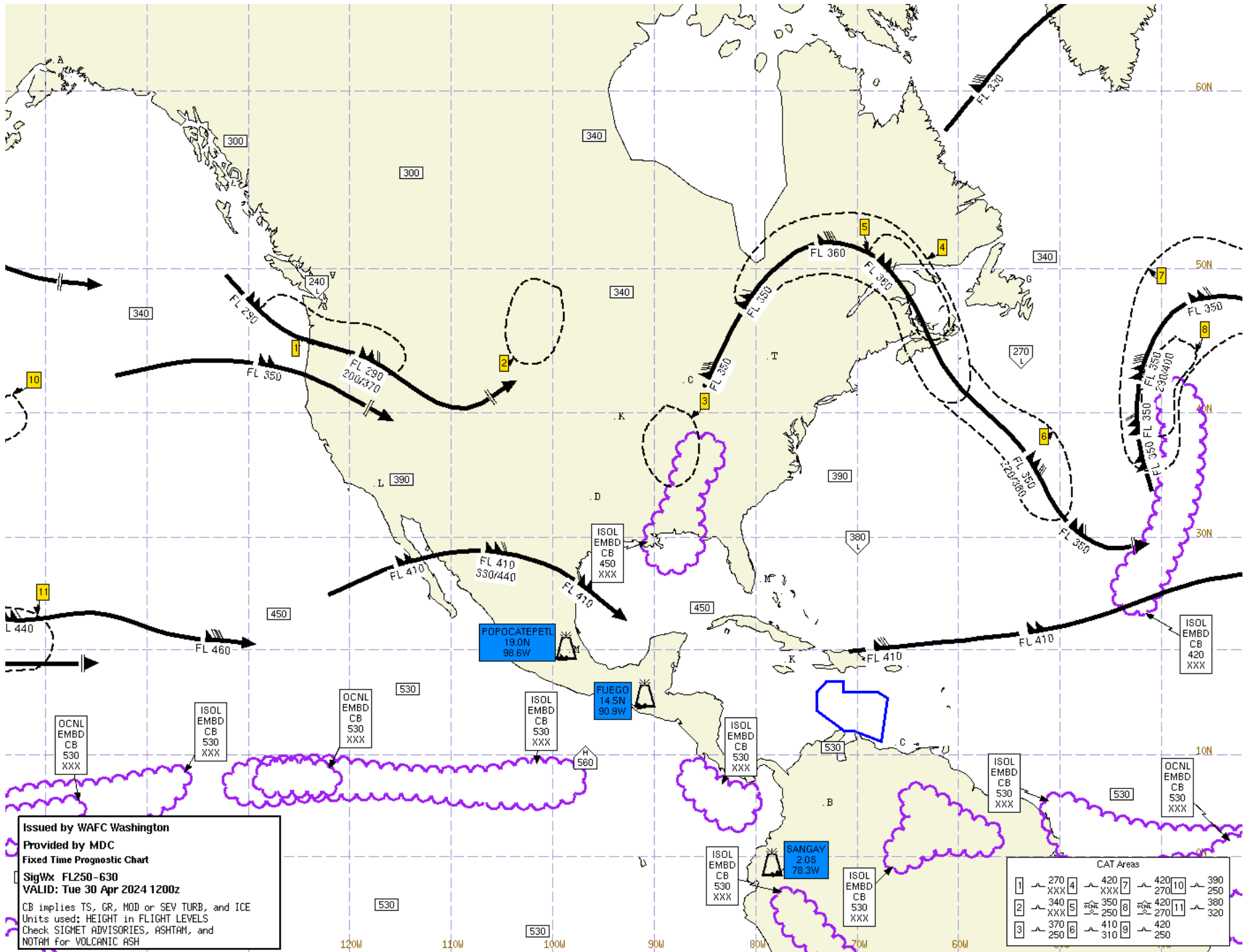
ZMA CWA 204 VALID UNTIL 301415

FROM 40NW EYW-65SSE MIA-115SSE MIA-55WSW EYW-40NW EYW

AREA EMBD TS MOV FROM 18010KT. TOPS TO FL250. EXP LTL CHG THRU
1415Z. FL

=

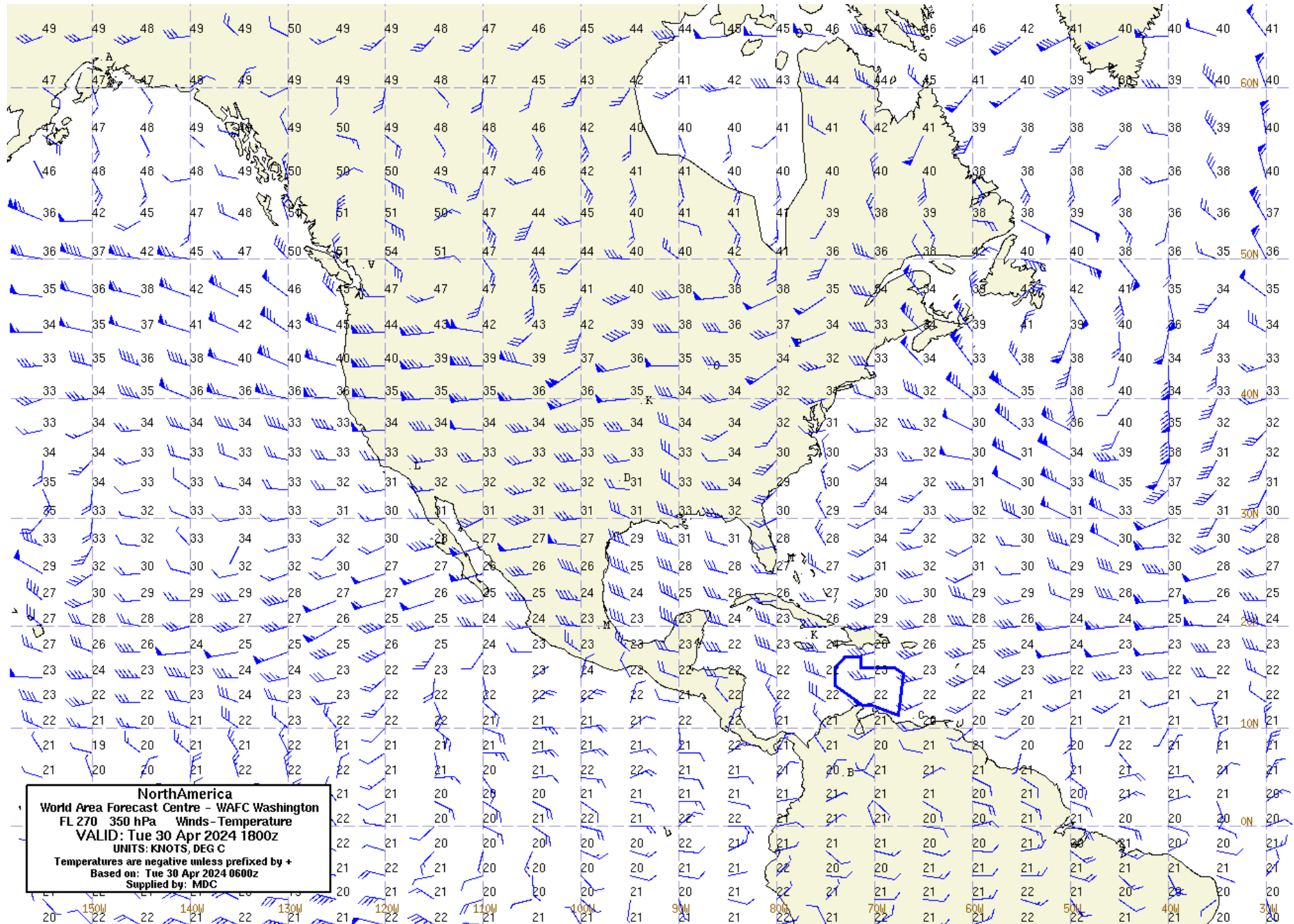
SigWx WAFC Washington NorthAmerica FL250-630 Tue 30 Apr 2024 1200z



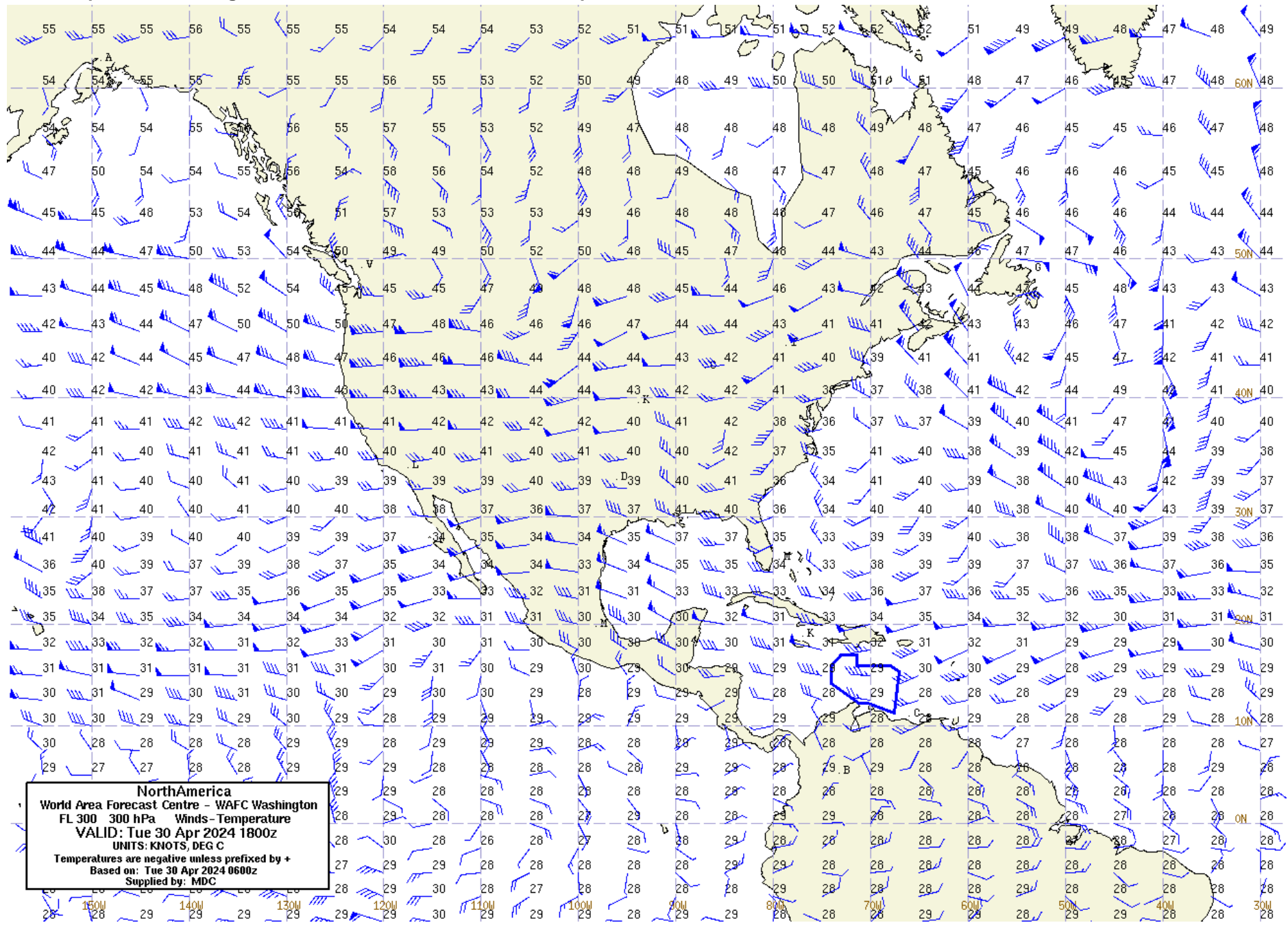
Issued by WAFC Washington
 Provided by MDC
 Fixed Time Prognostic Chart
 SigWx FL250-630
 VALID: Tue 30 Apr 2024 1200z
 CB implies TS, GR, MOD or SEV TURB, and ICE
 Units used: HEIGHT in FLIGHT LEVELS
 Check SIGMET ADVISORIES, ASHTAM, and
 NOTAM for VOLCANIC ASH

CAT Areas					
1	270	4	420	7	420
	XXX		XXX		270
2	340	5	350	8	420
	XXX		250		270
3	370	6	410	9	420
	250		310		250
10	390				
	380				
11	380				
	320				

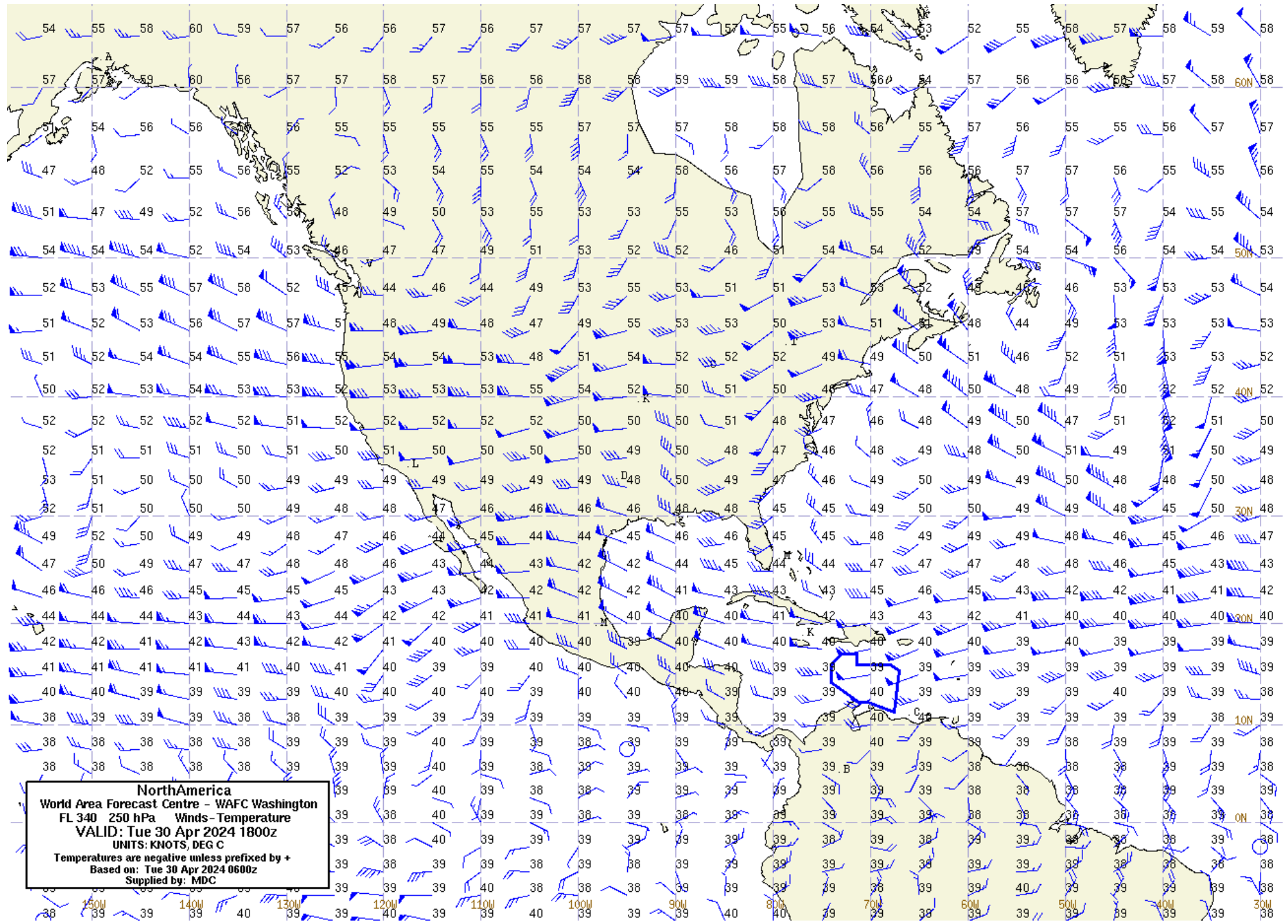
WindTemp WAFC Washington NorthAmerica FL270 H+12 Tue 30 Apr 2024 1800z



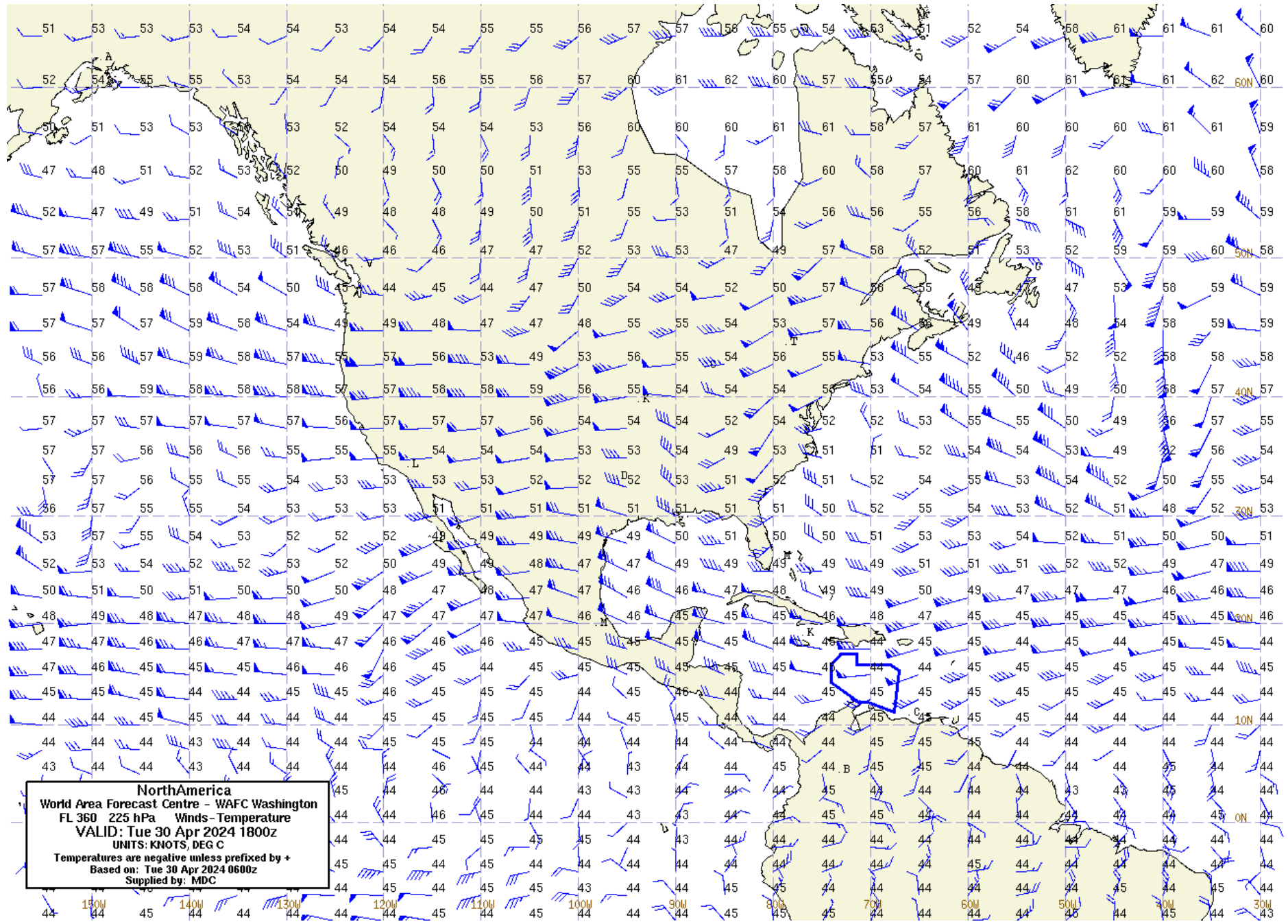
WindTemp WAFC Washington NorthAmerica FL300 H+12 Tue 30 Apr 2024 1800z



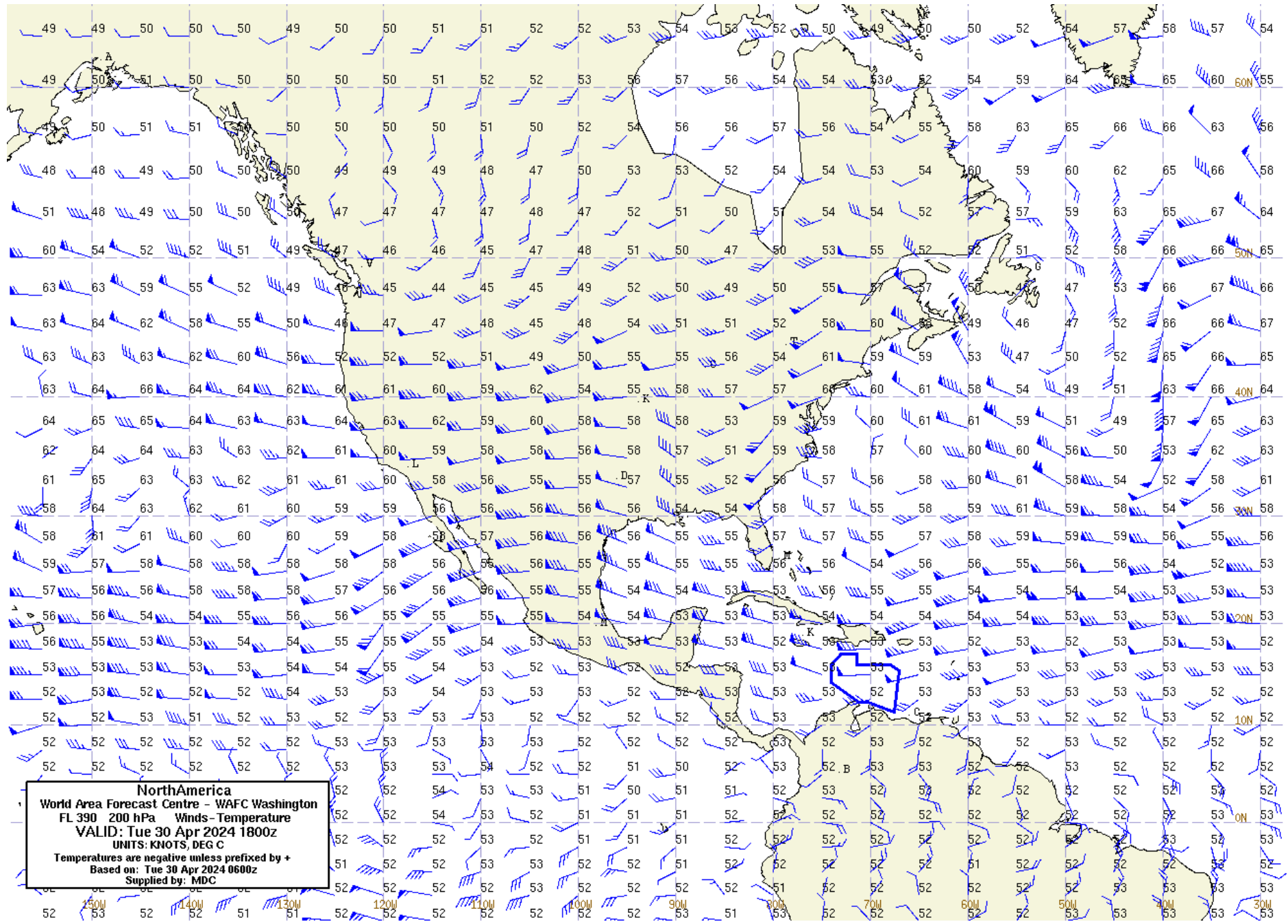
WindTemp WAFC Washington NorthAmerica FL340 H+12 Tue 30 Apr 2024 1800z



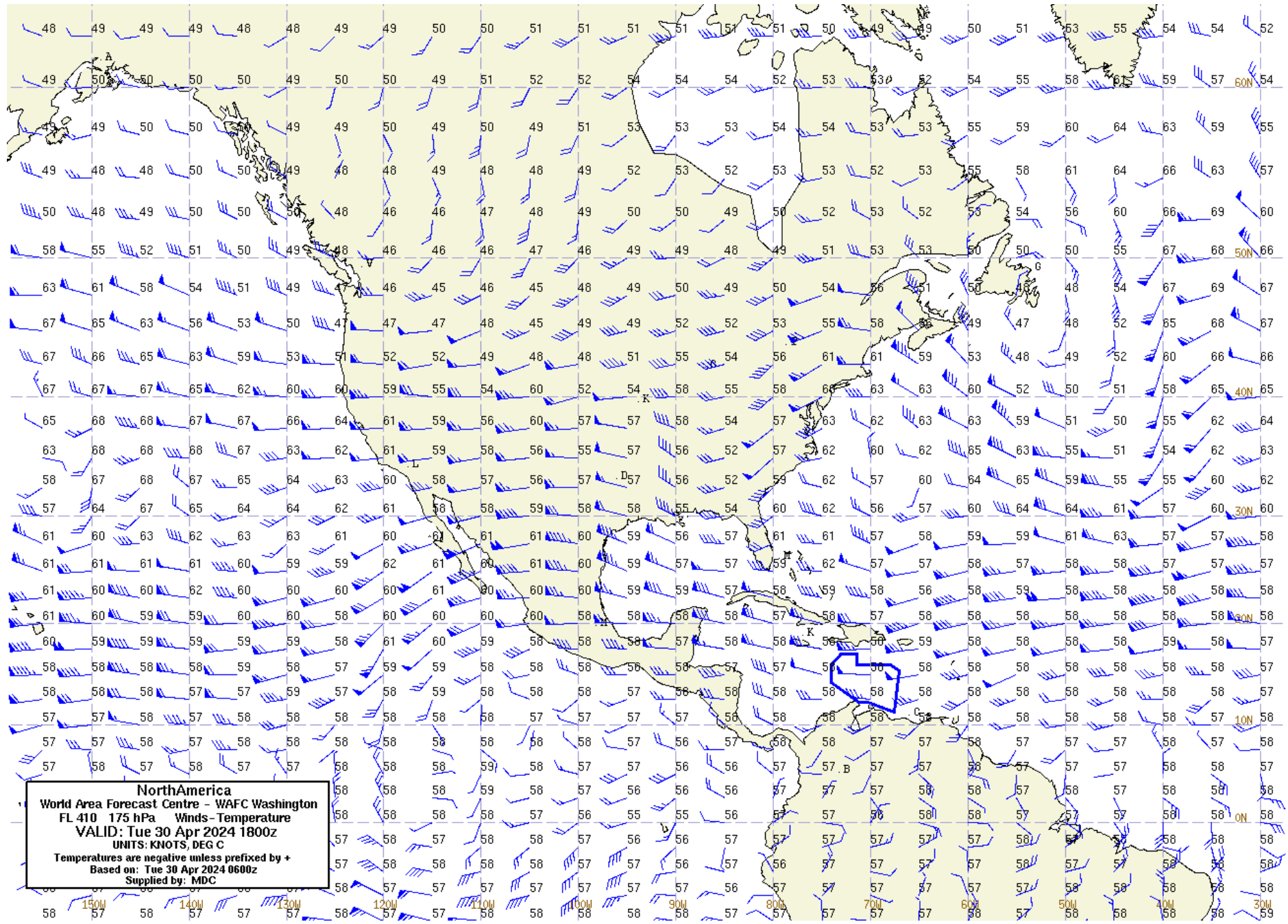
WindTemp WAFC Washington NorthAmerica FL360 H+12 Tue 30 Apr 2024 1800z



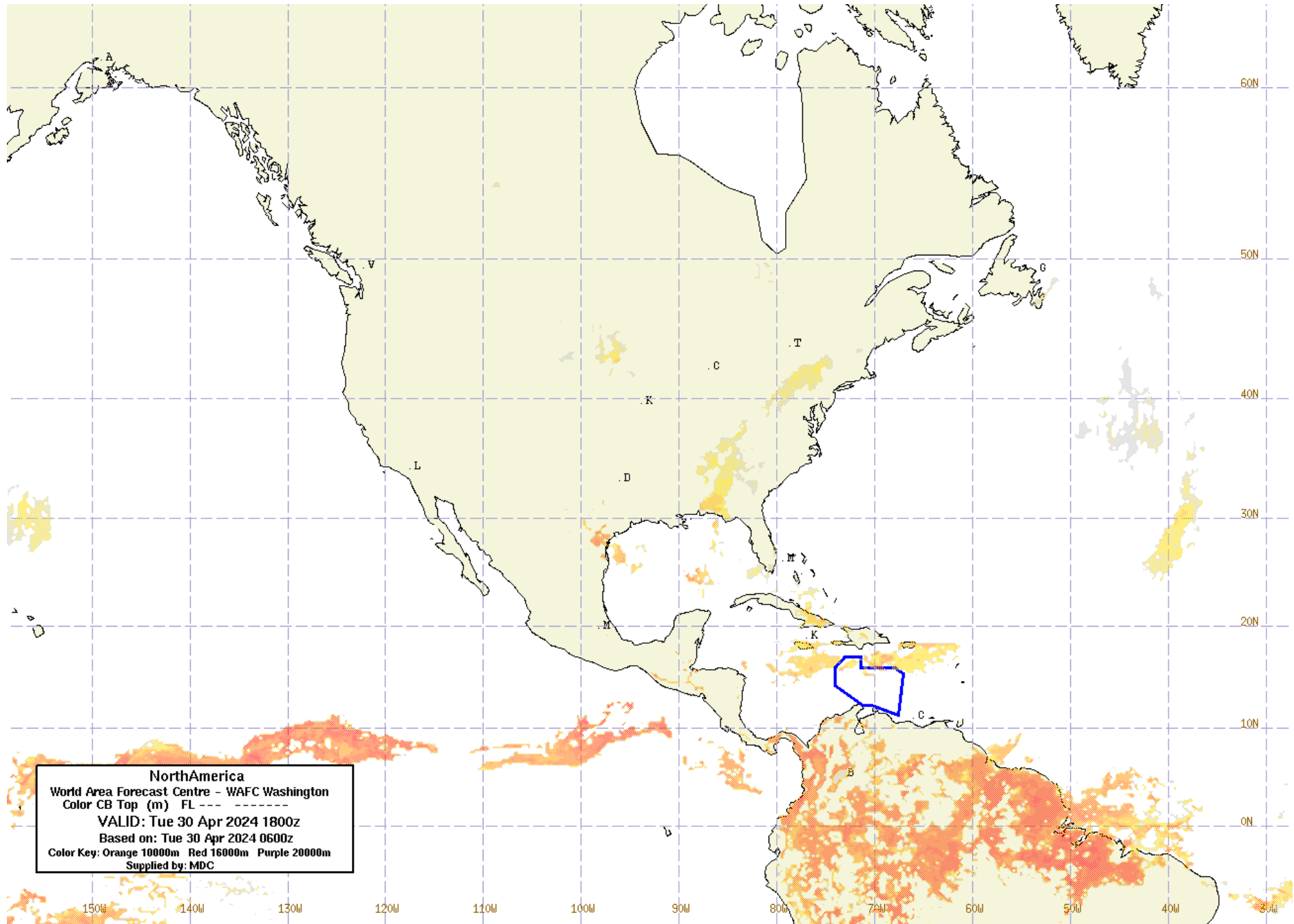
WindTemp WAFC Washington NorthAmerica FL390 H+12 Tue 30 Apr 2024 1800z



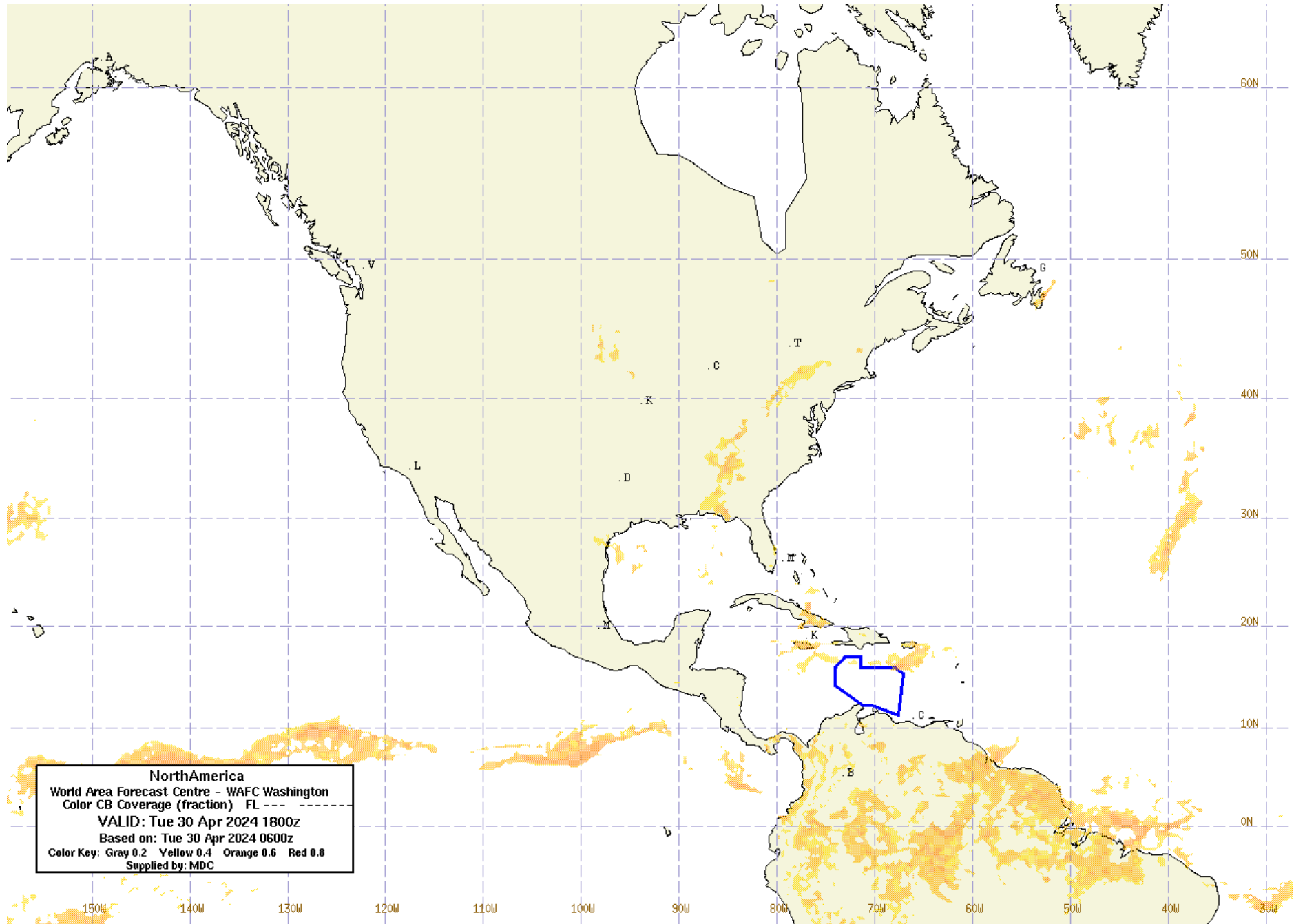
WindTemp WAFC Washington NorthAmerica FL410 H+12 Tue 30 Apr 2024 1800z



CB TOP WAFC Washington NorthAmerica H+12 Tue 30 Apr 2024 0600z

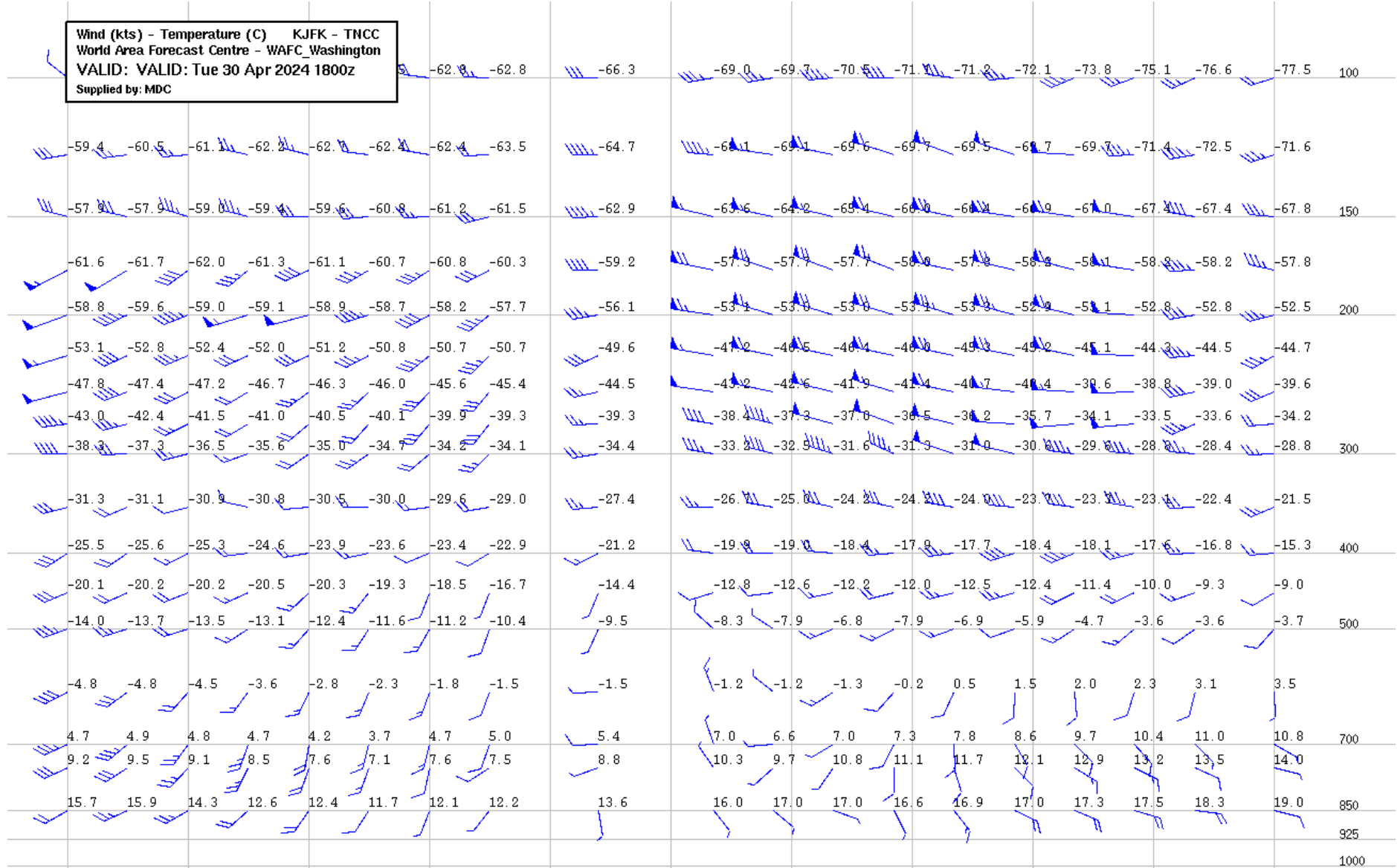


CB HOREXT WAFC Washington NorthAmerica H+12 Tue 30 Apr 2024 0600z



CrossSection WAFC Washington KJFK-TNCC WindTemp.(Kts-DegC) H+12 Tue 30 Apr 2024 1800z

Wind (kts) - Temperature (C) KJFK - TNCC
 World Area Forecast Centre - WAFC_Washington
 VALID: Tue 30 Apr 2024 1800z
 Supplied by: MDC

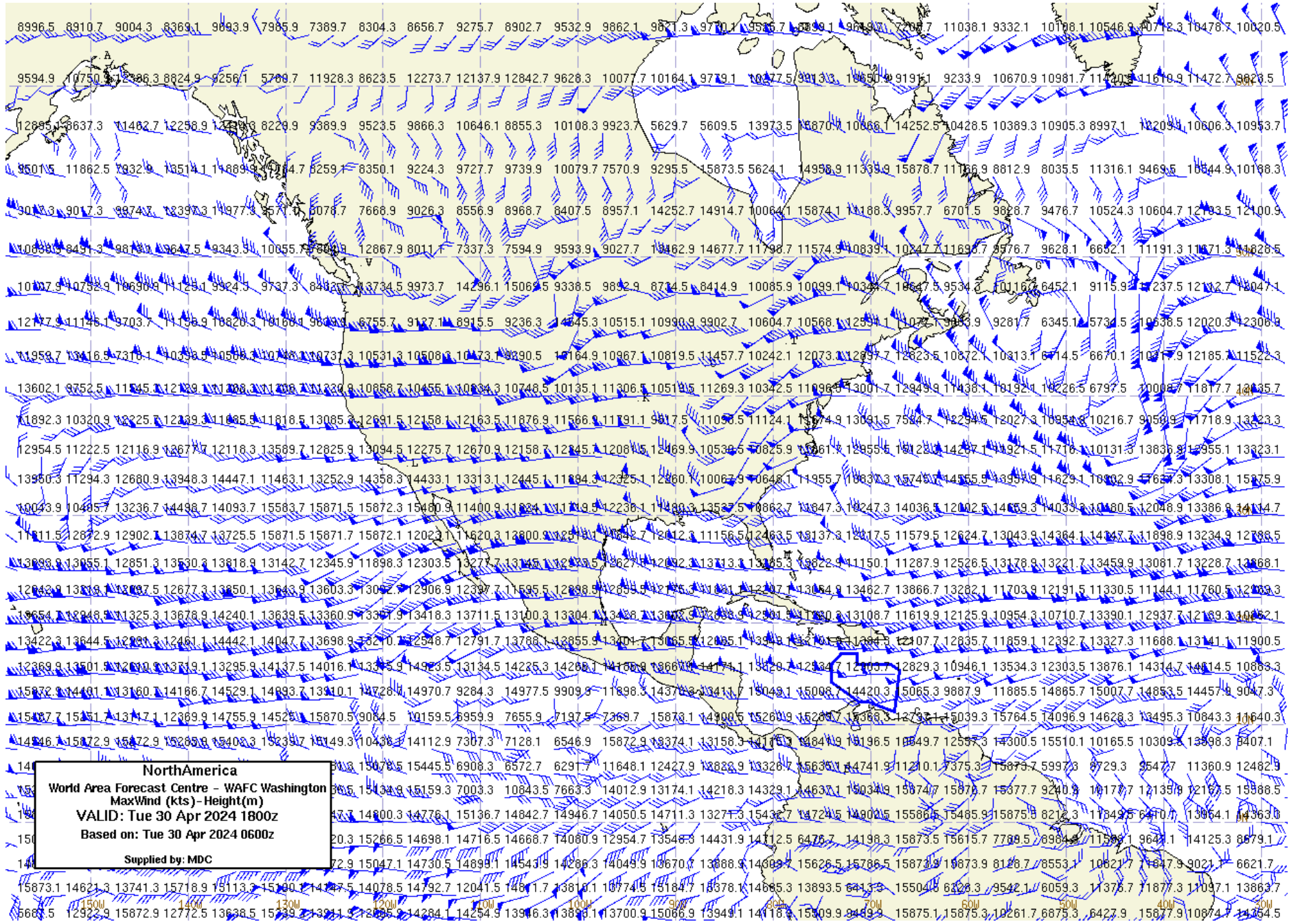


KJFK KACY N 37 18' N 35 37' N 33 56' N 32 15' N 30 34' N 28 52'
 W 075 28' W 076 15' W 077 00' W 077 44' W 078 26' W 079 06'

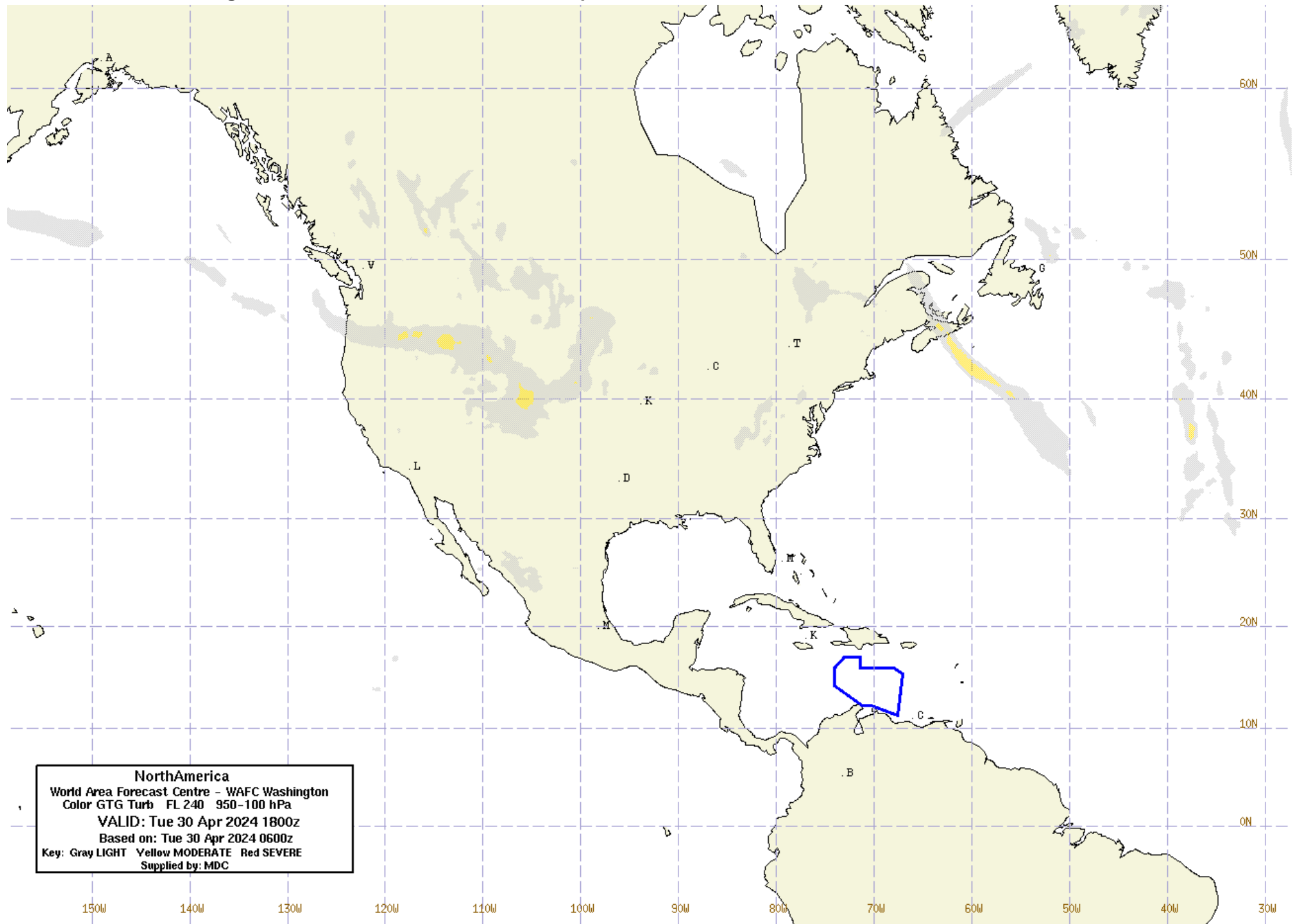
KMIA MUHA 78333 N 20 45' N 19 37' N 18 28' N 17 19' N 16 09' N 14 58' N 13 47'
 W 079 22' W 077 53' W 076 25' W 074 59' W 073 34' W 072 09' W 070 46'

TNCC

MaxWind-Height WAFC Washington NorthAmerica H+12 Tue 30 Apr 2024 0600z



GTGTURB WAFC Washington NorthAmerica FL240 H+12 Tue 30 Apr 2024 0600z



Icing WAFC Washington NorthAmerica FL240 H+12 Tue 30 Apr 2024 0600z

