

# Weather Briefing

## Curacao - Colombia

Generated On Tue Apr 30 18:37:53 GMT 2024

### Origination and Destination

Origination Hato (TNCC)

Sunrise Tue Apr 30 10:17:26 GMT 2024

Sunset Tue Apr 30 22:50:57 GMT 2024

METAR TNCC 301800Z 11013KT 070V140 9999 FEW024 32/21  
Q1011 NOSIG=

TAF TNCC 301715Z 3018/0118 10014KT 9999 SCT020  
PROB30 TEMPO 0108/0114 BKN014=

Destination Eldorado Intl (SKBO)

Sunrise Tue Apr 30 10:46:27 GMT 2024

Sunset Tue Apr 30 23:03:26 GMT 2024

METAR SKBO 301800Z 31012KT 270V350 9999 3000NE -TSRA  
SCT015CB SCT070  
20/15 Q1026 NOSIG RMK CB/NE=

TAF SKBO 301630Z 3018/0118 26010KT 9000 BKN020  
TEMPO 3018/3023 DZRA BKN017CB  
BECMG 0100/0102 VRB02KT SCT015  
TEMPO 0109/0112 5000 BR  
TX22/3019Z TN11/0111Z=

## En Route Alpha Reports

### Reina Beatrix Intl (TNCA)

METAR TNCA 301800Z 09017KT 9999 BKN021 31/24 Q1011 NOSIG=

TAF TNCA 301715Z 3018/0118 09020KT 9999 SCT020

PROB30 TEMPO 0108/0114 BKN014=

### Flamingo (TNCB)

METAR TNCB 301755Z 12013KT 090V170 9999 SCT023 32/23 Q1011=

TAF TNCB 301700Z 3018/0124 11015KT 9999 SCT020=

### Simon Bolivar Intl (SVMI)

METAR SVMI 301700Z 07006KT 9999 FEW016 32/25 Q1012=

TAF SVMI 301600Z 3018/0118 09005KT 9999 SCT016 TX30/3018Z TN22/0108Z

BECMG 3018/3022 09002KT 9999 SCT016 SCT080=

### Josefa Camejo (SVJC)

TAF SVJC 301600Z 3018/0118 05006KT 9999 SCT016 TX35/3019Z

TN24/0108Z BECMG 3019/3022 08002KT 9999 SCT020 SCT090=

### La Chinita Intl (SVMC)

TAF SVMC 301600Z 3018/0118 06001KT 9999 SCT016 TX35/3019Z TN24/0107Z

TEMPO 3018/3023 11006KT 9999 SCT020 SCT080=

### San Antonio Del Tachira (SVSA)

TAF SVSA 301600Z 3018/0118 05005KT 9999 SCT016 TX32/3018Z

TN17/0106Z BECMG 3019/3022 07005KT 9999 SCT016 SCT100=

### Rafael Nunez (SKCG)

TAF SKCG 301630Z 3018/0118 32006KT 9999 FEW017

TX34/3017Z TN27/0110Z=

### Camilo Daza (SKCC)

TAF SKCC 301630Z 3018/0118 01010KT 8000 SCT015 BKN080

TEMPO 3018/3021 SCT015TCU

TEMPO 3023/0102 DZRA

BECMG 0103/0105 VRB02KT

TX30/3019Z TN23/0110Z=

### Ernesto Cortissoz (SKBQ)

TAF SKBQ 301630Z 3018/0118 01008KT 9999 FEW015

TEMPO 3021/3023 RA FEW015CB

TX35/3018Z TN27/0111Z=

### Alfonso Bonilla Aragon Intl (SKCL)

TAF SKCL 301630Z 3018/0118 VRB03KT 9999 SCT020 SCT120

BECMG 3020/3022 32010KT

TEMPO 3021/0101 DZ SCT020TCU

BECMG 0102/0104 04006KT

TX32/3020Z TN20/0111Z=

### Palonegro (SKBG)

TAF SKBG 301630Z 3018/0118 33010KT 9999 SCT015

TEMPO 3018/3021 SCT015TCU

TEMPO 0100/0103 5000 DZRA BCFG BKN010

BECMG 0103/0105 VRB02KT

TX28/3019Z TN19/0110Z=

**Jose Maria Cordova (SKRG)**

TAF SKRG 301630Z 3018/0118 13010KT 9999 SCT020  
TEMPO 3020/3023 RA SCT018CB  
BECMG 0100/0102 VRB02KT  
TEMPO 0103/0107 RA DZ BKN010CB  
TEMPO 0108/0112 4000 BCFG BKN005  
BECMG 0113/0115 12010KT  
TX23/3019Z TN14/0110Z=

**Alfredo Vasquez Cobo (SKLT)**

TAF SKLT 301630Z 3018/0118 VRB02KT 9999 SCT010  
TEMPO 3018/3021 TSRA SCT015CB  
PROB40 TEMPO 0110/0112 4000 BR BKN008  
TX32/3319Z TN24/0110Z=

**Tocumen Intl (MPTO)**

TAF MPTO 301700Z 3018/0124 34008KT 9999 SCT018  
TEMPO 3018/3022 18006KT 6000 RA SCT015CB BKN080  
TEMPO 3023/0103 VRB02KT 9999 NSW SCT016 SCT090  
TEMPO 0105/0109 25005KT=

# **SIGMET**

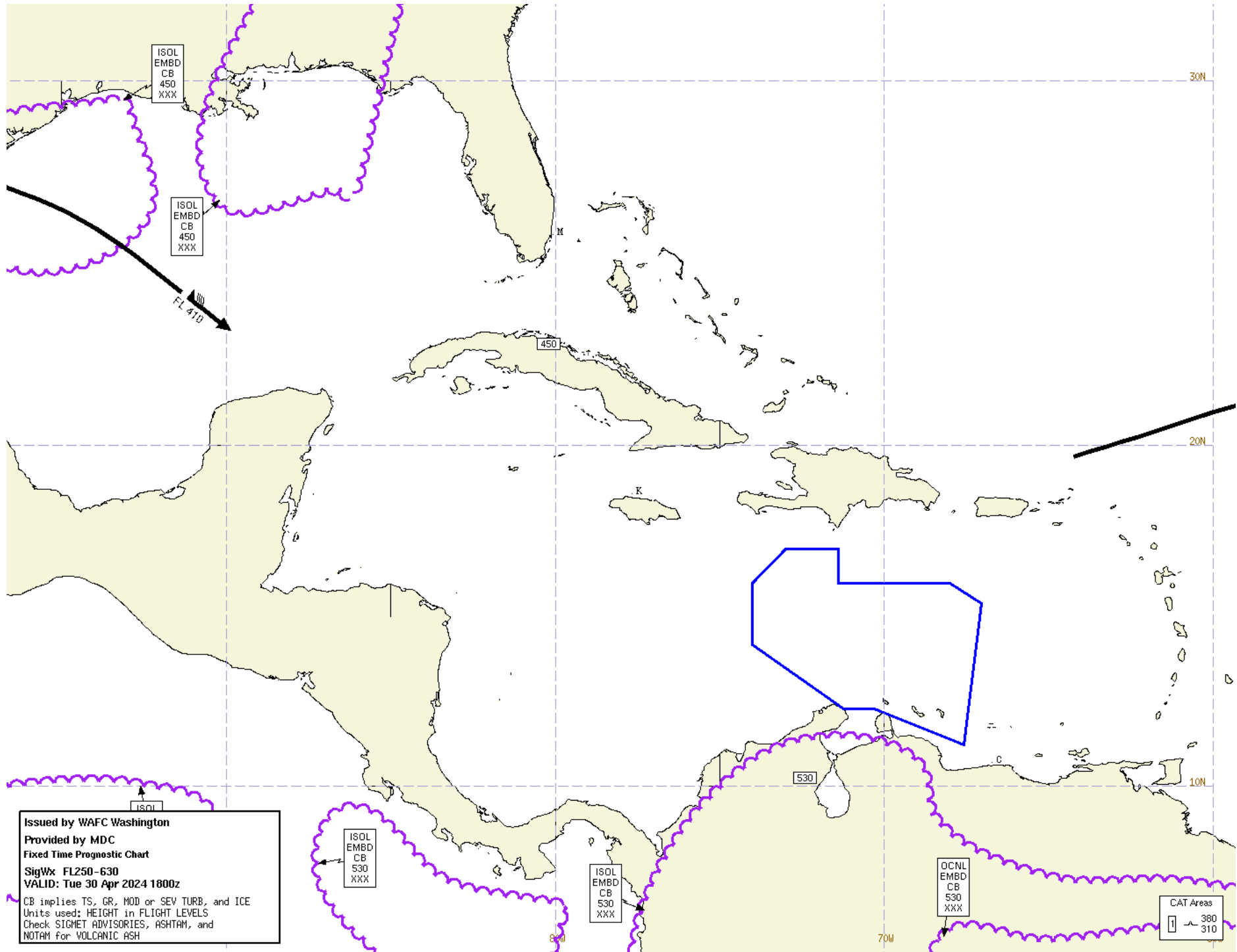
## **Panama FIR (MPZL)**

WSPM31 MPTO 301817

MPZL SIGMET A3 VALID 301817/301850 MPTO-

MPZL PANAMA FIR CNL SIGMET A2 301450/301850=

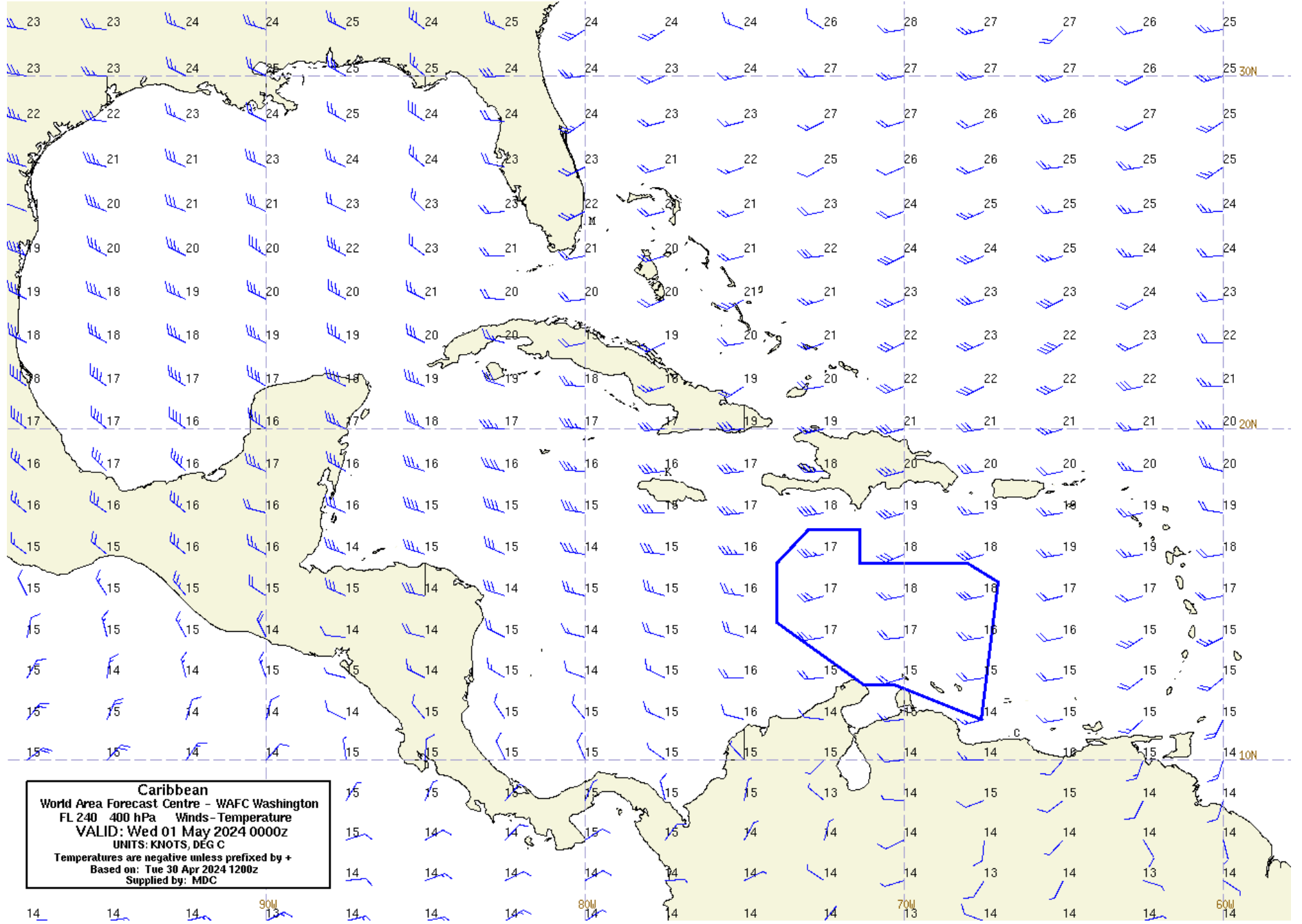
SigWx WAFC Washington Caribbean FL250-630 Tue 30 Apr 2024 1800z



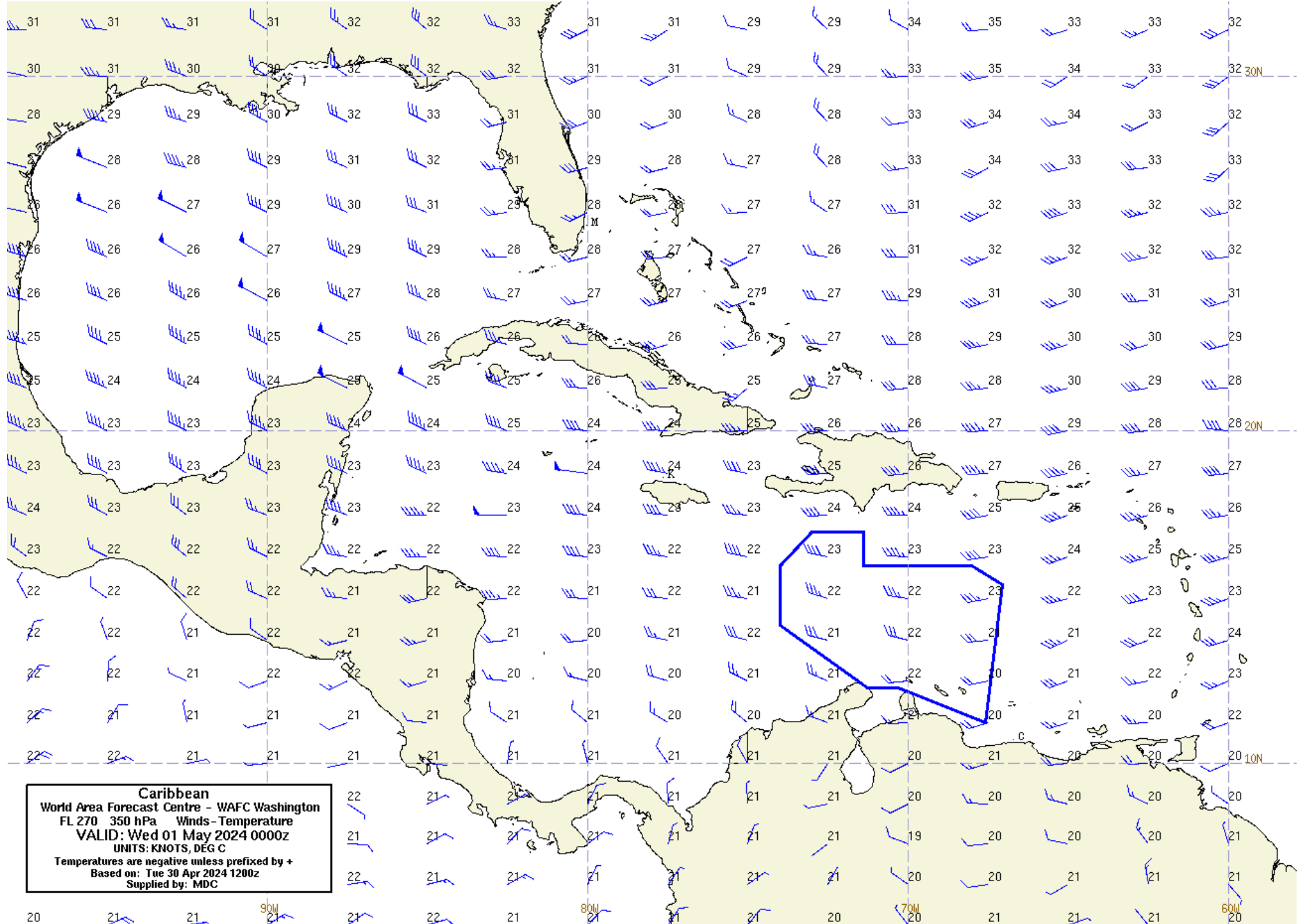
Issued by WAFC Washington  
Provided by MDC  
Fixed Time Prognostic Chart  
SigWx FL250-630  
VALID: Tue 30 Apr 2024 1800z  
CB implies TS, GR, MOD or SEV TURB, and ICE  
Units used: HEIGHT in FLIGHT LEVELS  
Check SIGMET ADVISORIES, ASHTAM, and  
NOTAM for VOLCANIC ASH

CAT Areas  
380  
310

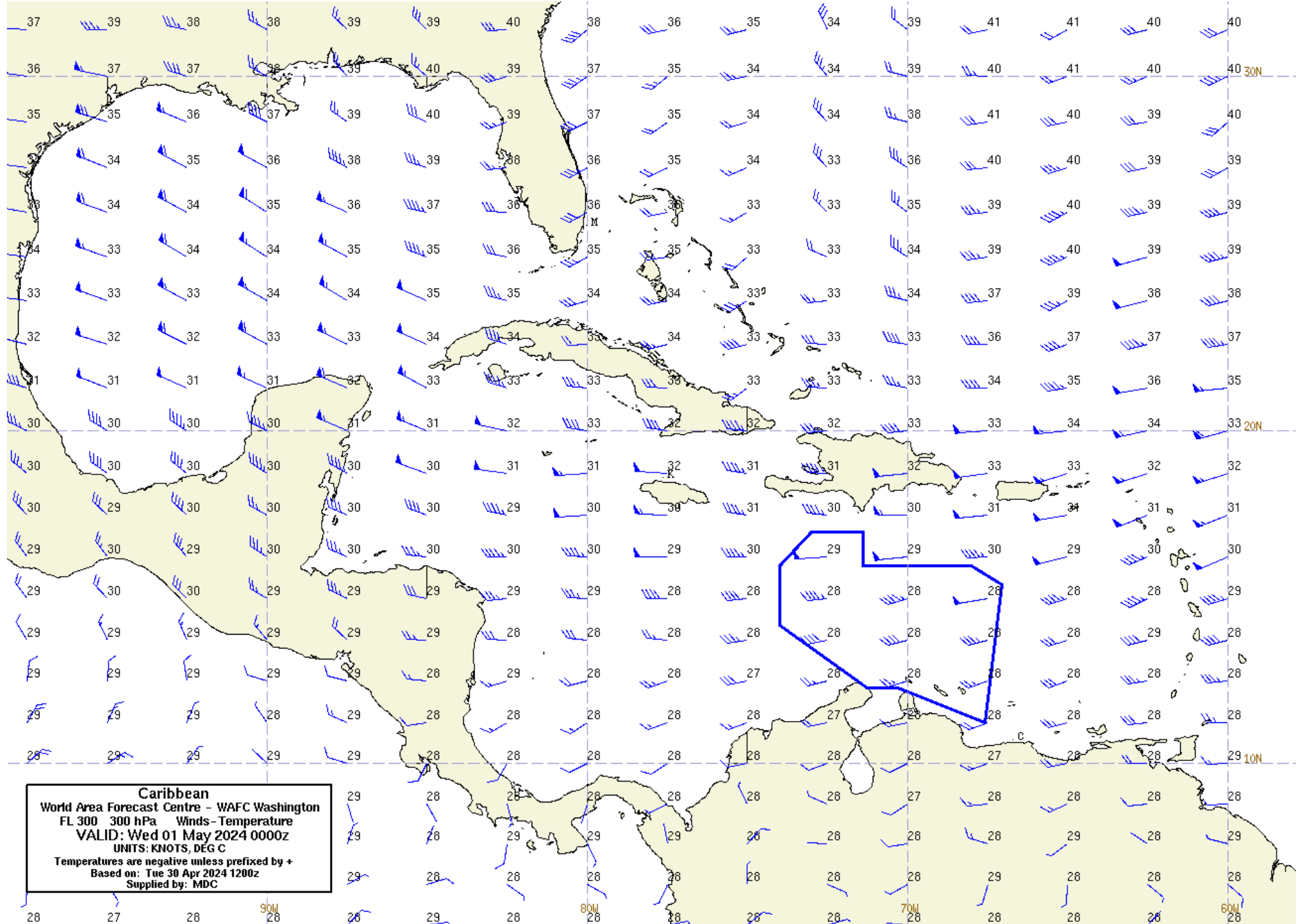
# WindTemp WAFC Washington Caribbean FL240 H+12 Wed 01 May 2024 0000z



# WindTemp WAFC Washington Caribbean FL270 H+12 Wed 01 May 2024 0000z

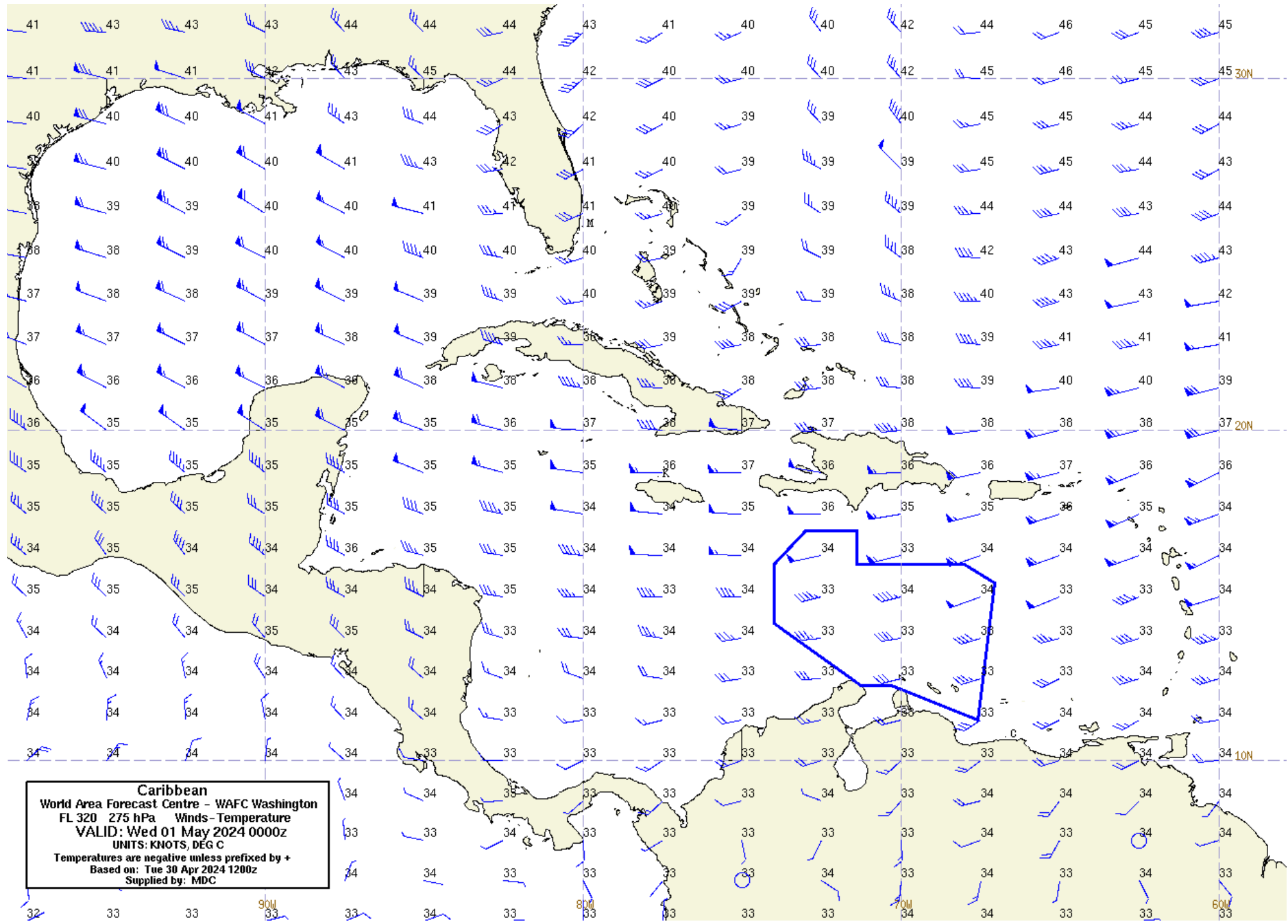


# WindTemp WAFC Washington Caribbean FL300 H+12 Wed 01 May 2024 0000z



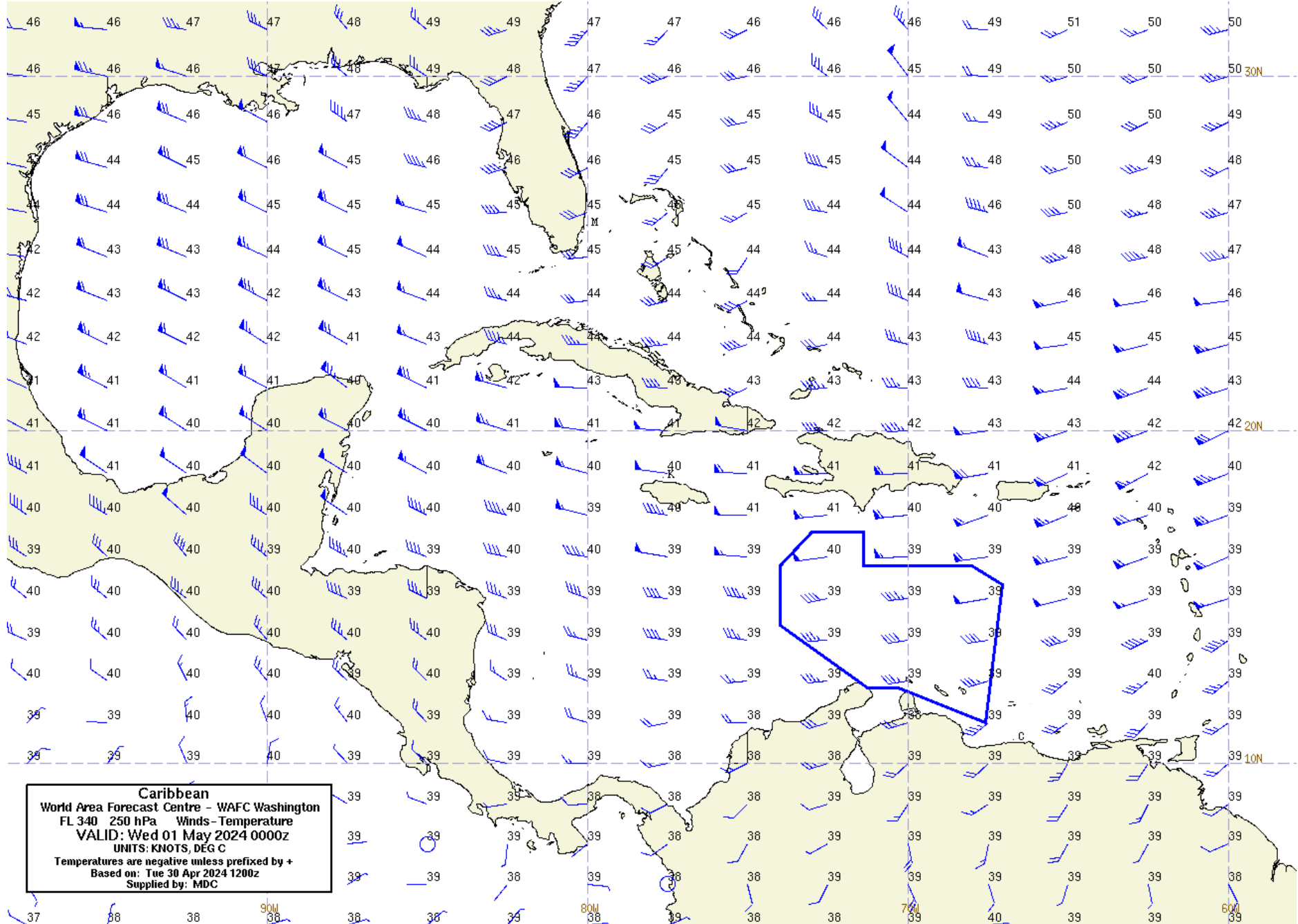


# WindTemp WAFC Washington Caribbean FL320 H+12 Wed 01 May 2024 0000z

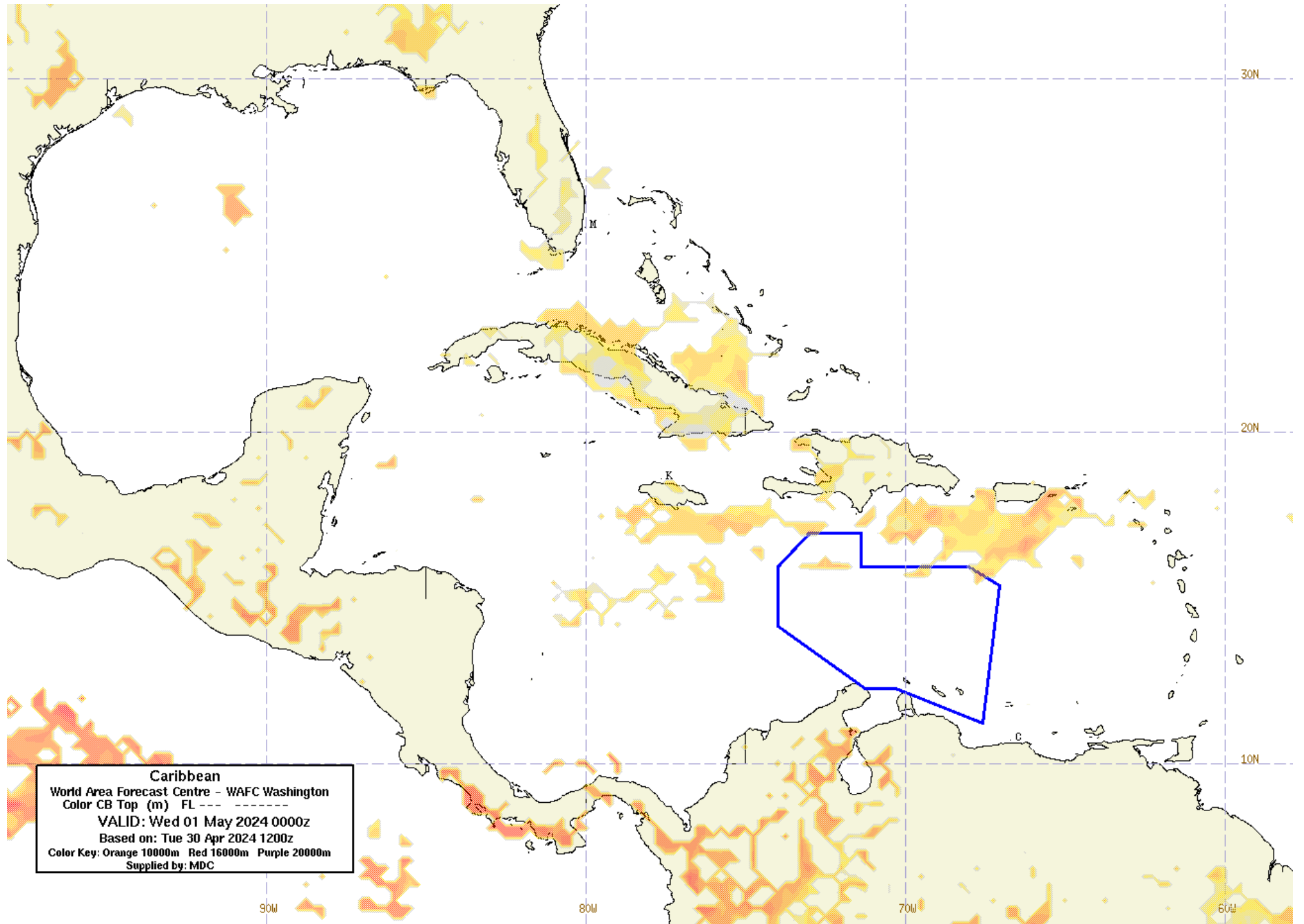


**Caribbean**  
World Area Forecast Centre - WAFC Washington  
FL 320 275 hPa Winds-Temperature  
VALID: Wed 01 May 2024 0000z  
UNITS: KNOTS, DEG C  
Temperatures are negative unless prefixed by +  
Based on: Tue 30 Apr 2024 1200z  
Supplied by: MDC

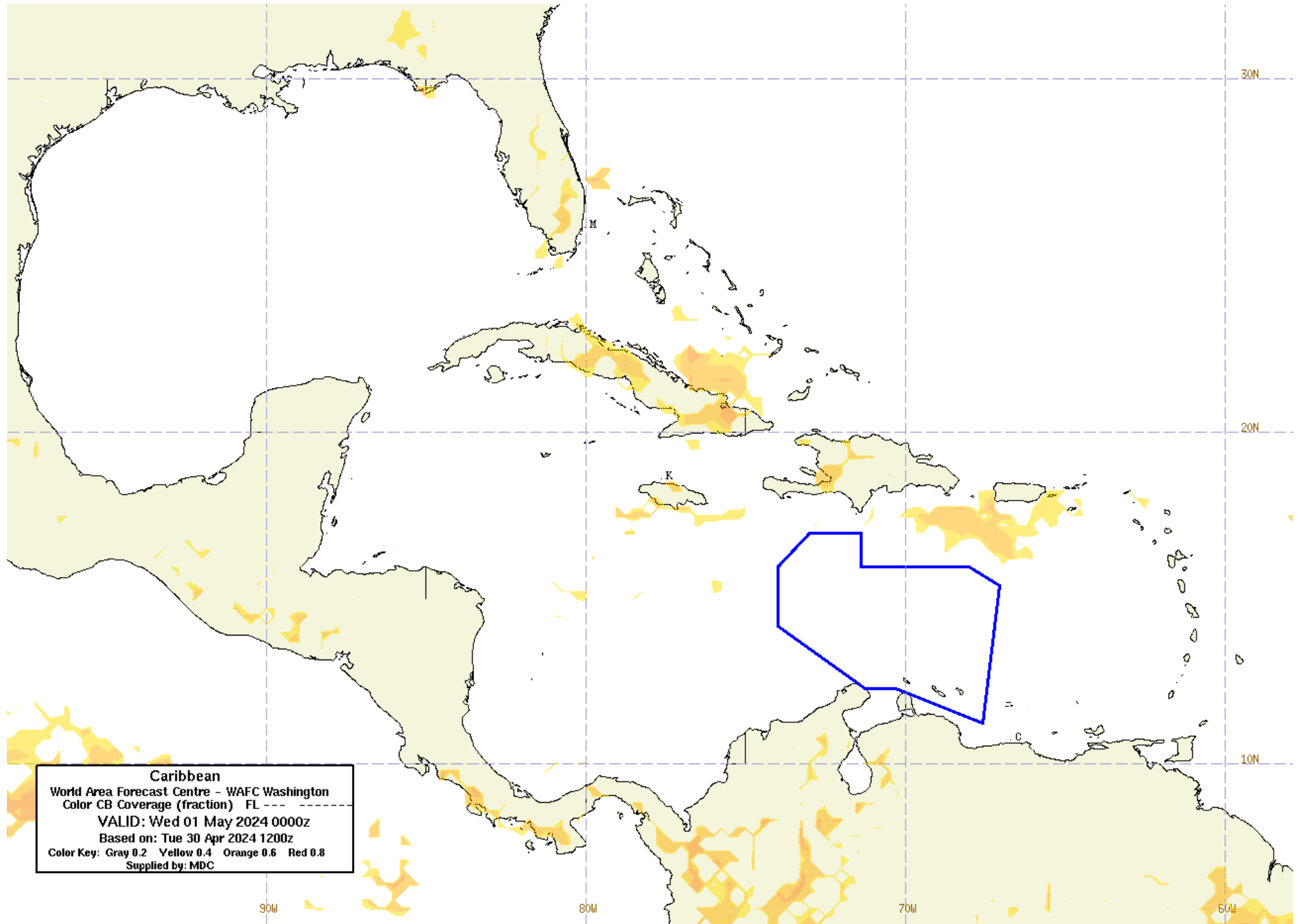
**WindTemp WAFC Washington Caribbean FL340 H+12 Wed 01 May 2024 0000z**



CB TOP WAFC Washington Caribbean H+12 Tue 30 Apr 2024 1200z

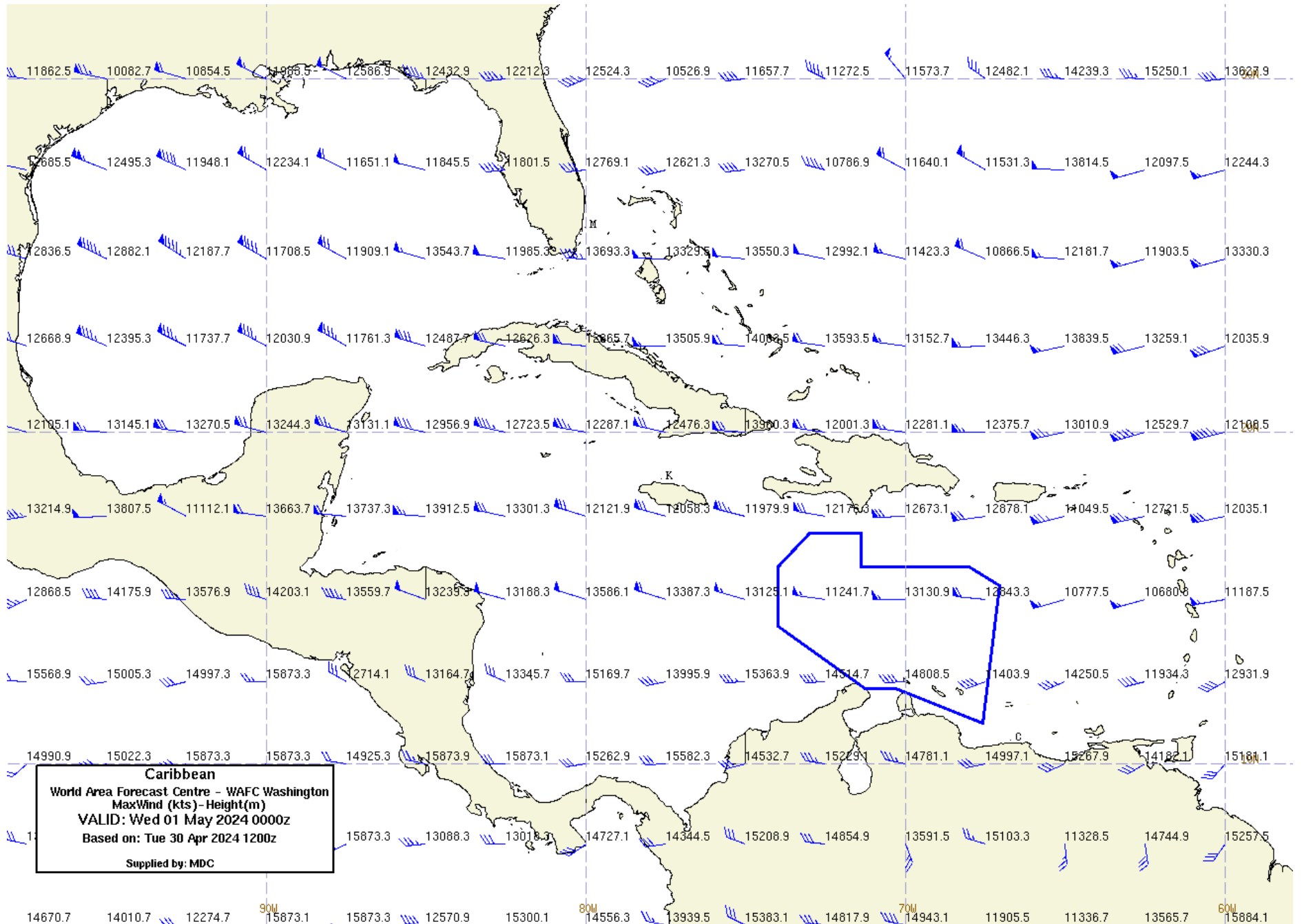


CB HOREXT WAFC Washington Caribbean H+12 Tue 30 Apr 2024 1200z

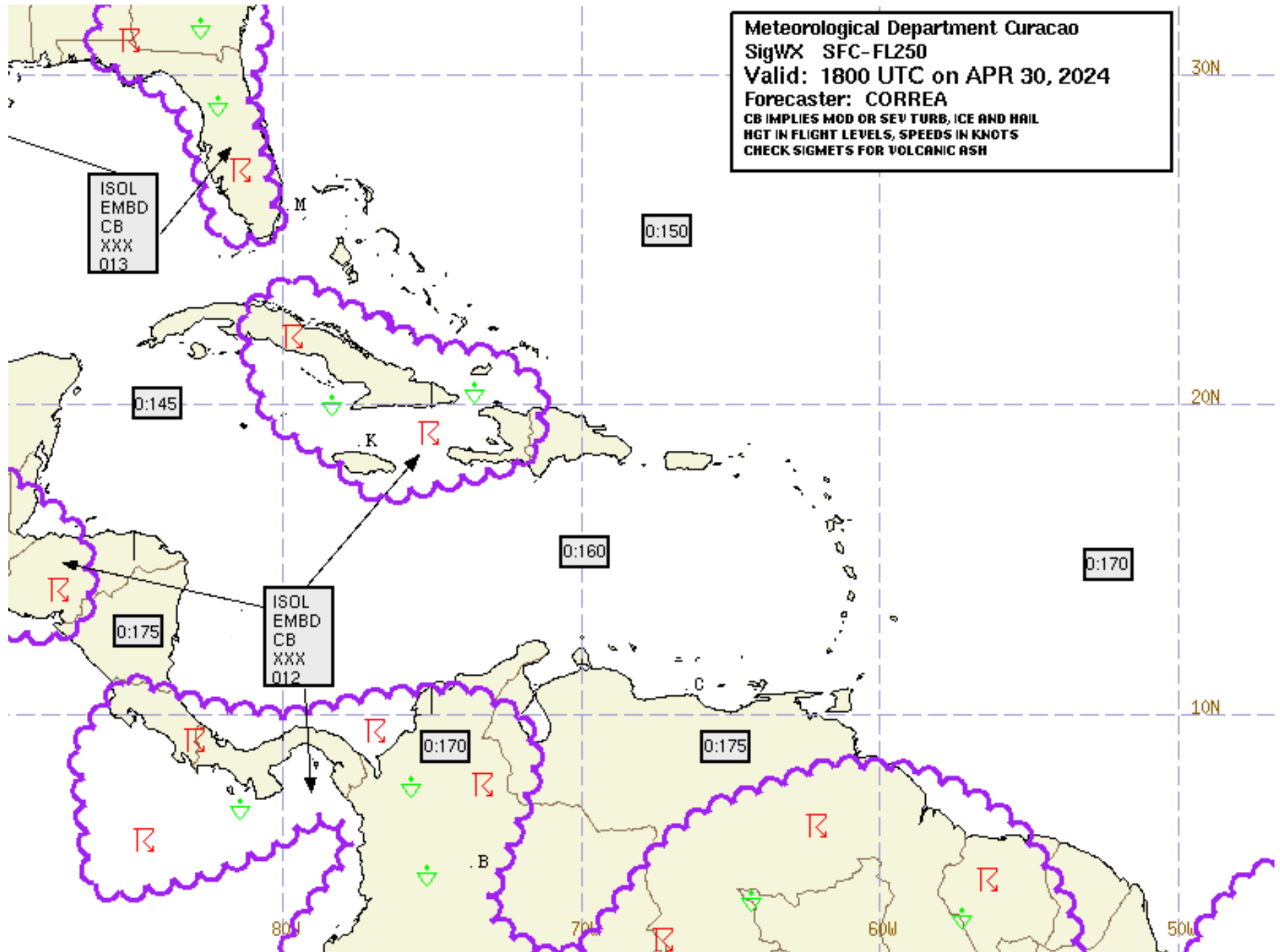




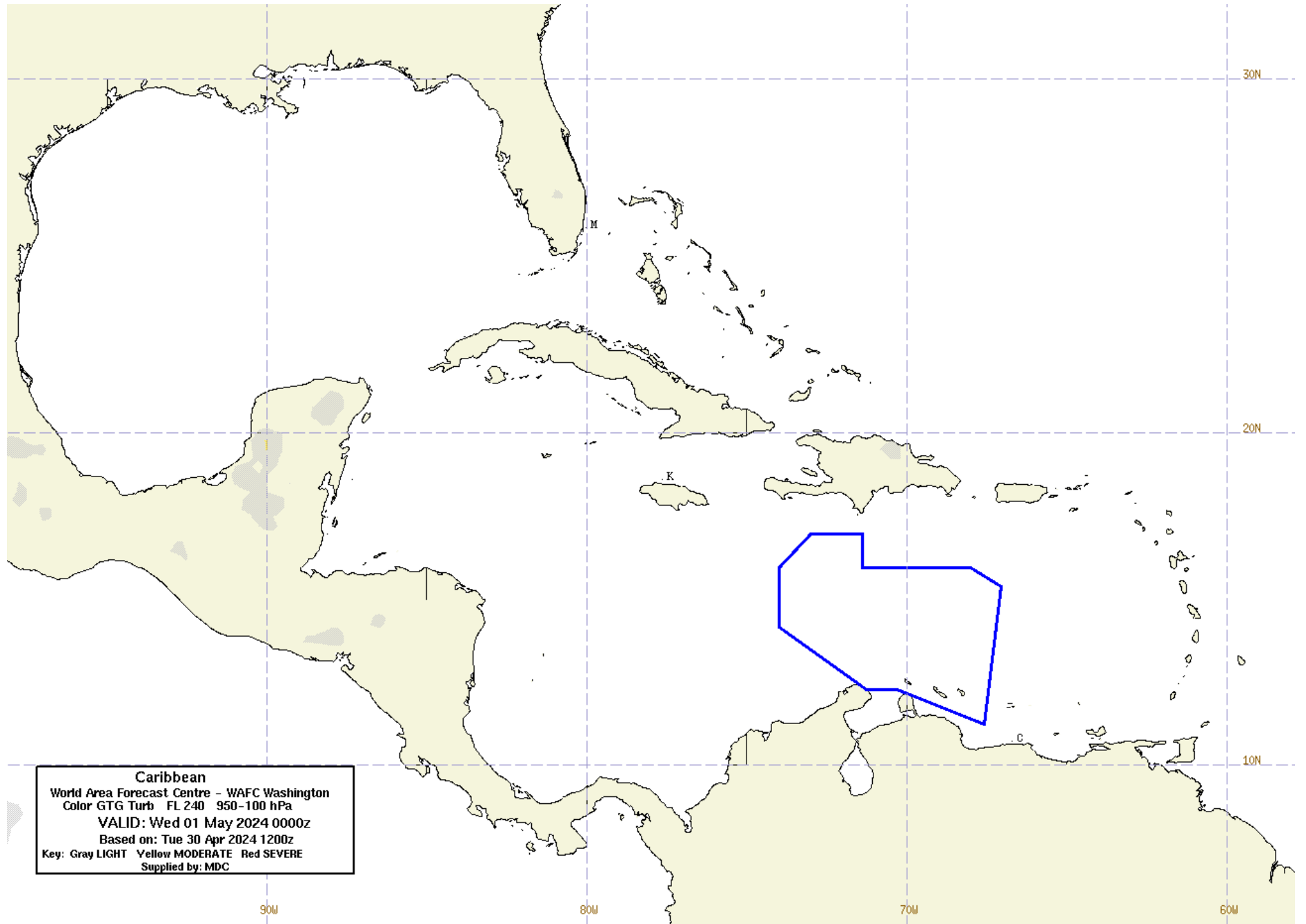
MaxWind-Height WAFC Washington Caribbean H+12 Tue 30 Apr 2024 1200z



Meteorological Department Curacao  
SigWX SFC-FL250  
Valid: 1800 UTC on APR 30, 2024  
Forecaster: CORREA  
CB IMPLIES MOD OR SEV TURB, ICE AND HAIL  
HGT IN FLIGHT LEVELS, SPEEDS IN KNOTS  
CHECK SIGMETS FOR VOLCANIC ASH



GTGTURB WAFC Washington Caribbean FL240 H+12 Tue 30 Apr 2024 1200z





Icing WAFC Washington Caribbean FL240 H+12 Tue 30 Apr 2024 1200z

